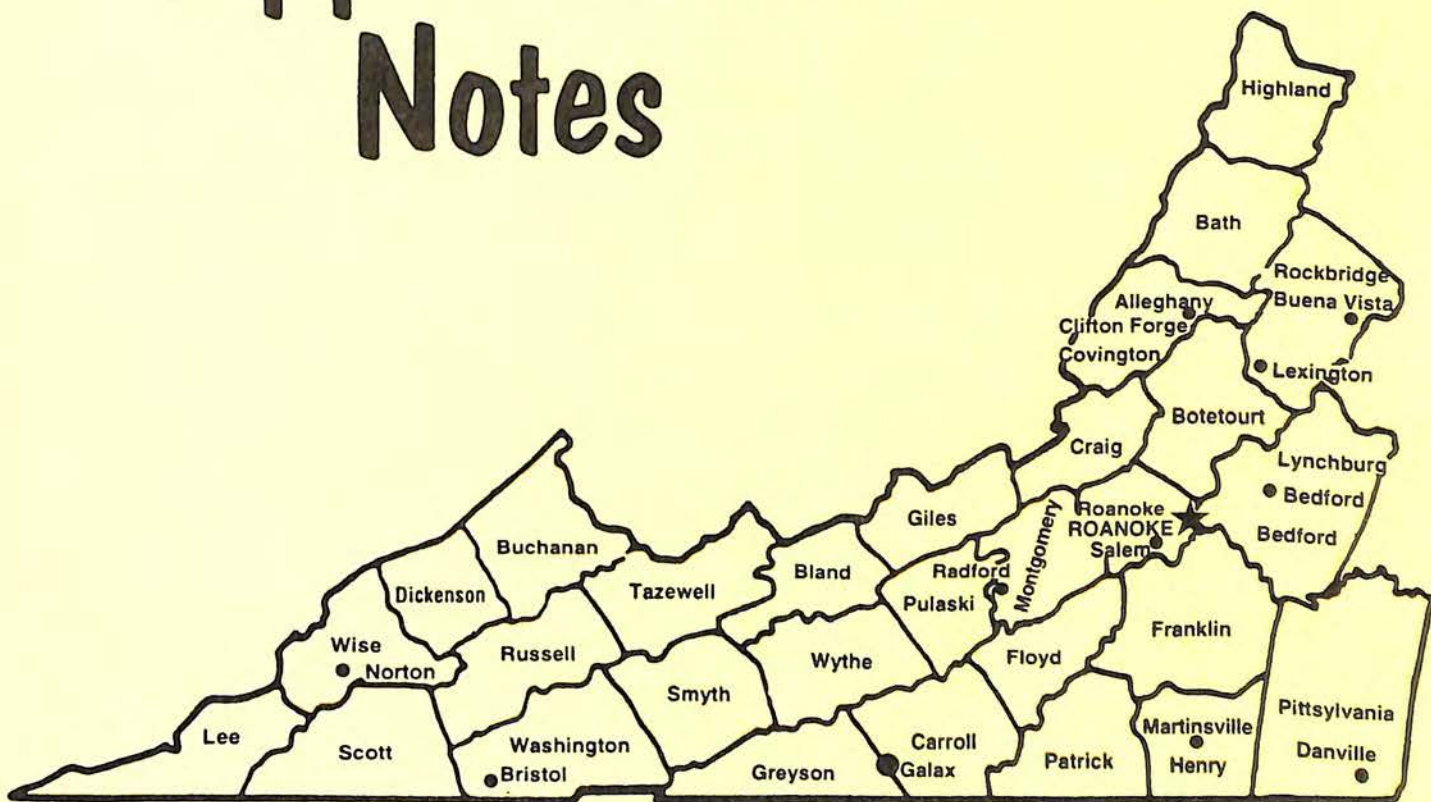


NOVEMBER 1996

Virginia Appalachian Notes



Southwestern Virginia Genealogical Society
Roanoke, Virginia

SOUTHWESTERN VIRGINIA GENEALOGICAL SOCIETY, INC.

Officers and Executive Board

President	Ora Belle McColman	Area 540 366-9142
1st Vice-President	Gene Swartzell	890-3991
2nd Vice-President	Ed Graham	774-5168
Recording Secretary	Judy Blackwell	651-3437
Corresponding Secretary	Karen Kappesser	977-0067
Treasurer	Wendy James	387-4362
Ass't Treasurer/Membership	Don Martindale	366-0829
Van Editor	Babe Fowler	345-8709
Van Ass't Editor	Ann Sylvest	Office: 345-0901
Historian	Mildred Campbell	344-108
Immediate Past President	Norma Jean Peters	563-1382

Committees

Computer/Labeler	Don Vaughn	989-8645
Program	Gene Swartzell	890-3991
Hospitality	Reva Weeks	389-5573
Queries	Ann Sylvest	Office: 345-0901
Exchange Quarterlies	Carol Milbourn	774-5316
Pedigree Charts	Mary Jane Vaden	345-1748
Publicity	Karen Kappesser	977-0067
Book Reviews	Gene Swartzell	890-3991

* * * * *

The **SOUTHWEST VIRGINIA GENEALOGICAL SOCIETY, INC.** is a tax exempt corporation under section 501(c)(3) of the Federal Income Tax Code. Section 170 of the Tax Code provides for the treatment of contributions to the SVGS as a deductible contribution by the donor. Bequests, legacies, devises, transfers, or gifts to the SVGS may be deductible for Federal estate gift tax purposes, if they meet the applicable provisions of sections 2055, 23106, and 2522 of the Tax Code.

* * * * *

MEMBERSHIP: Active members of the Society will be mailed copies of the "Society's" quarterly, the **VIRGINIA APPALACHIAN NOTES (VAN)**. The VAN is published quarterly, usually in February; May, August and November. Previously these issues were followed by an annual index issue. Effective with the 1996 issue the 'index issue' is being included in a regular issue. Society memberships are on a calendar year basis and those memberships, which are not renewed by January 30, will be deemed as inactive and removed from the mailing list. Single or family memberships are \$20.00; Organization and Library memberships are \$15.00. Members with mailing addresses outside the United States shall add \$10.00 to the above fees and all monies are payable in U.S. currency. Issues of the VAN, 1996 and earlier, are available at a reimbursement cost of \$4.00 each, as long as the supply lasts. More recent issues are \$6.00 each. Bulk mailings of old VANS to one address may be eligible for a discount.

All payments should be made by check or money order, payable to **Southwestern Virginia Genealogical Society, Inc.** or to **SVGS, Inc.** and may be mailed to **Post Office Box 12485, Roanoke, VA 24026-2485.**

* * * * *

BOOK REVIEWS: Books submitted to the Society will be reviewed and the review printed in a subsequent issue of the VAN. When submitting a book, please include the price of the book, copies of the available advertising material, and information as to where orders for additional copies may be placed. Following their review all books will be placed in the Virginia Room of the Roanoke City Public Library, on South Jefferson Street in Roanoke, Virginia.

V I R G I N I A A P P A L A C H I A N N O T E S

Published Quarterly
by

Southwestern Virginia Genealogical Society, Inc.

=====

Vol. 20 - No. 4 - November 1996

CONTENTS

President's Message	132
Upcoming Events of SVGS	132, 153
The Periodical Source Index (PERSI)	133
In the Virginia Room...	134
Mitchell's Reference to Map	136
Exchange Quarterly News	150
Stonewall Cemetery, Floyd County, VA	151
Book Reviews	153
Will of Daniel Hornbarger	154
Wise County, VA, Business Directory	156
It's the Law, Code of Virginia, Cemeteries	160
Queries	162
Election Year Bits and Pieces	133, 152
Genealogical Hints - Self-Stick Notes	154 ⁵
New Members List for 1996	164
Index to 1996 VAN	166

=====

WANTED: Articles from you. The Editor has a folder for each of the 29 counties covered by the Southwestern Virginia Genealogical Society. Fifteen of those folders are completely empty. We would like to hear from you. Please write to us telling us how you got started into genealogy, what type of research you are doing, why you find it rewarding, and what special hints you have for finding hard to locate relatives as well as the "normal" genealogical articles. You do not have to be a professional to share what you are doing with others. All we ask is that what you write is legible (not necessarily camera ready) and that your name, address and phone number be on each submission and that they not be combined with other SVGS correspondence (queries, surname lists, etc.) **REMEMBER, THIS IS YOUR MAGAZINE, YOU SHOULD BE PART OF IT.**

Virginia Appalachian Notes

PRESIDENT'S MESSAGE

Dear Members,

This is my last message to you as new officers will be elected shortly and will assume their tasks the first of the year. It has truly been a privilege to serve as your president for these two years, but time marches on and you will be blessed by a very capable incoming president.

I hope each of you have had a productive and satisfying experience this now past summer with your research and have been able to find that missing link in your family line. One thing is for sure--there is a renewed interest in genealogy as more and more people are searching in the court houses and especially the Virginia Room in the Roanoke City Library. More people are collecting data of their relatives at their family reunions, and more are relating the wonderful world of the Internet and other computer programs.

Now that summer is over, the colorful leaves will soon be gone, the winter winds will soon blow, be sure to enter all of the information you have collected into whatever system you use toward achieving the goal you have set for your family tree.

One of my highlights of the year has been the meeting of a distant cousin from Massachusetts, whom I did not know about until June, in Montgomery Co. and we found our ancestor's land. I have also met distant relatives from IL, WI, AL, as well as Southwest Virginia in the Virginia Room.

Our Society resumed its monthly meetings and programs in September. They have been excellent. I hope each of you within driving range will make every effort to come to our meetings.

The VAN Editor would like to have more material submitted for publication in the VAN.

Thank you again for allowing me to be your President for the last two years.

HAPPY HUNTING!

Ora Belle McColman

=====

Upcoming Events of SVGS

November Meeting - PLEASE NOTE THE CHANGE OF DAY, TIME, AND PLACE:
 Friday, November 15, 6:00 p.m., Hollins Branch Public Library
 6624 Peters Creek Road, NW
 Roanoke, VA

LELAND K. MEITZLER from AGLL/Heritage Quest Magazine Road Show
 Speaking on ARMCHAIR GENEALOGY & SCANDALS-FINDING and
 DEALING with the BLACK SHEEP

If you can help with the setup and breakdown from 5:00 to 6:00 and after the presentation - Notify Gene Swartzell at 890-3991.

Virginia Appalachian Notes

THE PERIODICAL SOURCE INDEX (PERSI)

The Historical Genealogy Department of the Allen County Public Library, Ft. Wayne, IN, houses thousands of periodicals. For over six years, the library and its foundation have acquired a comprehensive collection of North American historical and genealogical periodicals. PERSI (pronounced like the name Percy) is the result of this endeavor and the public can now access these materials.

Many libraries now have PERSI--an index by area and family name for all periodicals in its collection since 1847. Yes, 1847. PERSI lists Places and Families in separate volumes from 1847-1985 and from 1986 on they are combined in one volume. The volumes are divided into place, subject and surname index to articles for all publications in the collection. Each volume is divided as follows: US places, (current) county and record type (22 record type designations); Canadian places, province; Other Foreign Places, country, record type; Research methodology, record type; Families, alpha surname.

Once you have found an area or a family name, simply copy the information given: title of article, the name of the periodical, volume, number, month and year. For example:

VAAP (Virginia Appalachian Notes) Vol. 1, #2, April, 1977:
Grayson County, VA Court Order Book 1793-1794

You can request up to six (6) articles per letter for a cost of \$5 each letter and twenty (20) cents per page copied. So order 6 articles at a time and save money.

Send your request to: Allen County Public Library, 900 Webster Street, Box 2270, Ft. Wayne, IN 46801-2270. They will send you a bill. The Library handles requests in a very timely manner.

CAUTION: THIS CAN BE HABIT FORMING!

Submitted by: Phyllis C. O'Connell, 12113 Comanche Trail SE,
Huntsville, AL 35803

=====

ELECTION YEAR BITS AND PIECES

FINCASTLE, Monday March 19, 1821 ("Herald of the Valley")

We are authorised to state that Dr. John Floyd, is again a candidate for Congress at the next election, for this district.

We are authorised to state that Col. Thomas Burwell is a candidate to represent this county in the next general assembly.

=====

FINCASTLE, Monday April 2, 1821 ("Herald of the Valley")

We are authorised to announce Capt. Henry Walker, as a candidate for the next General Assembly for this county.

We are authorised to announce Capt. Henry Snider as a candidate to represent this county in the next General Assembly.

IN THE VIRGINIA ROOM. . .

joined the SVGS within the last two years, you may have noticed an index of sorts being printed in the VAN. It usually begins with "Continued from..." and ends with "To be continued." Well, this issue of the VAN contains the last installment of "Mitchell's Reference to Map." Many of us are not aware of what this particular map is or how it relates to our genealogical research.

Babe Fowler discovered that a cousin of hers, Geraldine Obenshain, had a book belonging to George Waskey, from whom they are both descended, which was a reference index to a map of The United States published in 1835. After some research, the map was found. The Society purchased the map for the Virginia Room and Babe made a copy of the reference index and began to publish the copy in small sections in the VAN.

I decided to take a look at the map for myself to see what all the hoopla was about. The map is a very clear copy, and according to the title page of the index:

"The whole, in connexion with the map, illustrating the geography, topography, and statistics of the Union, in a more complete and satisfactory manner than has been hitherto attempted."

Let me tell you, this is the most exciting thing I have seen for searching for those elusive early nineteenth century ancestors who do not seem to be listed where we know they were. If you are stumped, take a look at this map. The United States in 1830-1835 was not the same as it is today. "We know that", you say. But the topography was very much like it is today. If you know your great-great-great grandfather Jones bought a farm in New Market in 1833, do you know where that farm should have been? In 1830 there were 16 New Markets in the United States and only 5 of them were in Virginia. That's right there were 5 New Markets in Virginia. So, maybe, you are not so sure after all where that farm was.

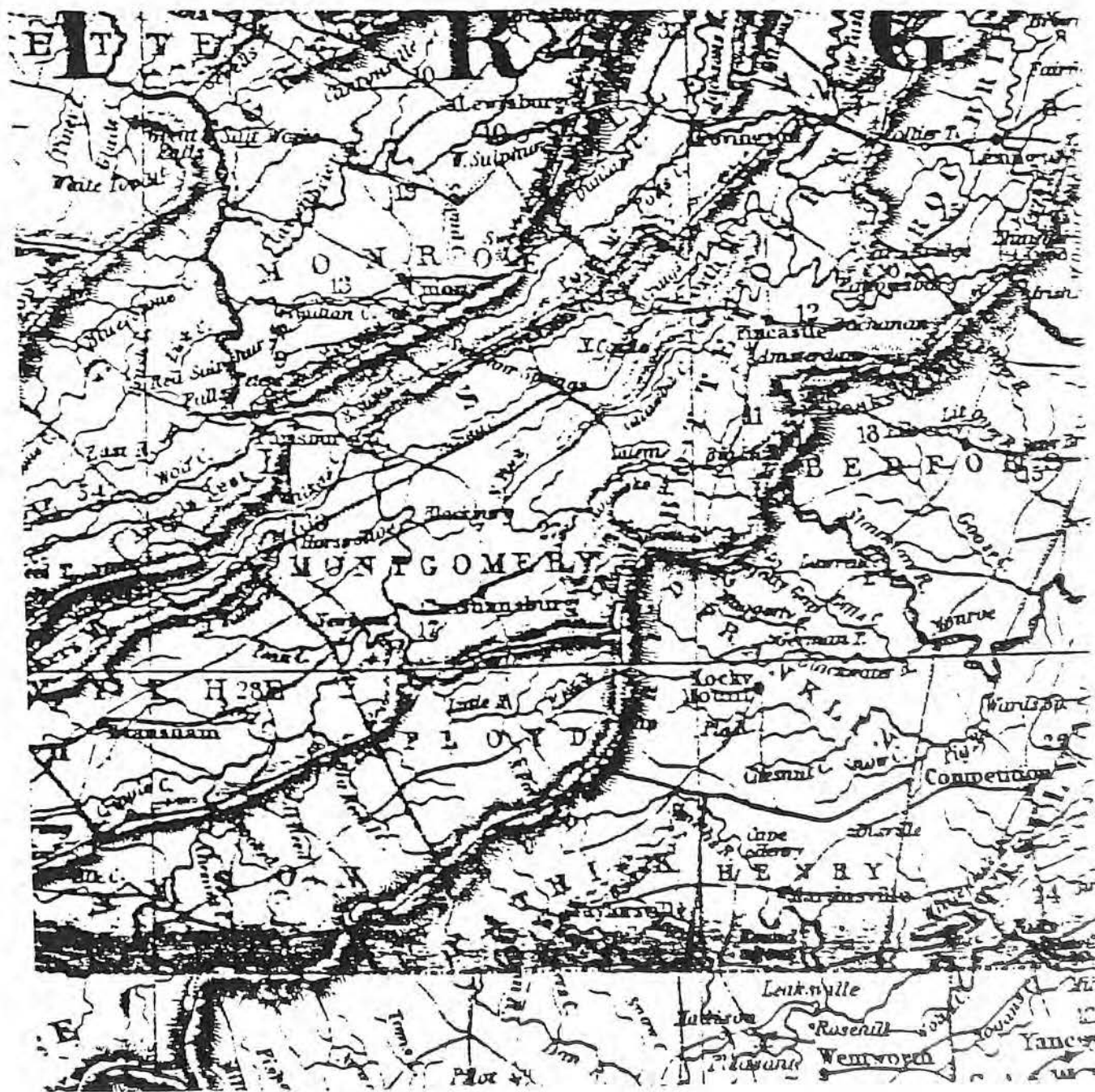
Another feature of the map itself that makes it worth taking a look at is that it shows the major roads of the period. Along with this is the listing of the stage routes in the Reference. The combination of these two will allow you to see a "possible" route your family took if they migrated near this time. Even if they did not take the stage, chances are they used the same roads. Keep in mind that travel then took a lot longer than it does now and many times families stopped somewhere along the way for several weeks or even months or to pass the winter.

When you come to the Virginia Room to look at this map and find out where all those others towns with the same name were, bring your copy of the index (from your old issues of the VAN, of course) with you because I suspect a lot of people will be wanting to do the same thing. The Virginia has a full copy of the index just in case you joined after publication of part of it. Also bring a magnifying glass with you. Even though the map is clearly printed, the print is small (the copy of "our neck of the woods"

shown below was enlarged to 150%). Because the map is in six sections, it is not difficult to make copies of the section your are studying, but be sure to ask for assistance to avoid damaging the map. You also might want to read the little history provided in the index of the state in which your own search takes place.

Once you look at the map and make the "connexion" with the index, you will be glad Babe put it here for us.

Ann Sylvest



CONSULTING INDEX.									
Names of Places.	Class.	County.	State.	Ref. Letters	Popula- tion.	D. Wash.	D. G. Wash.	D. G. Cap.	
Washington,	t.	Orange,	N. Y.	T o	273	105			
Washington,	tsh.	Burlington,	N. J.	T g	1,315	165	43		
Washington,	tsh.	Morris,	N. J.	T f	2,188	210	51		
WASHINGTON,	County,	Pa.	Pa.	N f	42,680				
Washington,	t.	Columbia,	Pa.	R o	182	72			
Washington,	G. tsh.	Fayette,	Pa.	O g	2,926	209	186		
Washington,	tsh.	Franklin,	Pa.	R o	5,181	79	56		
Washington,	tsh.	Indiana,	Pa.	O f	957	191	159		
Washington,	t.	Lebanon,	Pa.	R g	607	95	32		
Washington,	tsh.	Lancaster,	Pa.	Q e	1,200	189	80		
Washington,	E. tsh.	Union,	Pa.	R f	2,085	157	47		
Washington,	c. t.	Washington,	Pa.	N f	1,816	229	212		
Washington,	tsh.	Westmoreland,	Pa.	O f	2,153	212	181		
Washington,	K. tsh.	York,	Pa.	R f	1,037	96	21		
WASHINGTON,	County,	York,	Pa.	R f	1,037	96	21		
WASHINGTON,	City,	D. Col.	D. Col.	R h	25,268				
WASHINGTON,	County,	D. Col.	D. Col.	R h	18,826				
WASHINGTON,	County,	Va.	Va.	M j	15,614				
Washington,	t.	Culpeper,	Va.	P h		81	118		
WASHINGTON,	County,	N. C.	N. C.	R k	4,552				
Washington,	c. t.	Beaufort,	N. C.	Q k		302	122		
WASHINGTON,	County,	Geo.	Geo.	L m	9,820				
Washington,	c. t.	Wilkes,	Geo.	L m		578	61		
WASHINGTON,	County,	F. T.	F. T.	L p					
WASHINGTON,	County,	Al.	Al.	F o	3,174				
Washington,	c. t.	Autauga,	Al.	H u		869	129		
Washington, C. H.	c. t.	Washington,	Al.	F o		982	146		
WASHINGTON,	County,	Mi.	Mi.	D n	1,976				
Washington,	t.	Adams,	Mi.	C o		1,146	106		
WASHINGTON,	Parish,	La.	La.	B n	2,986				
WASHINGTON,	County,	A. T.	A. T.	Z A j	2,182				
Washington,	c. t.	Hempstead,	A. T.	A m		1,198	130		
WASHINGTON,	County,	Ten.	Ten.	L j	10,995				
Washington,	c. t.	Rhen,	Ten.	I k		593	129		
WASHINGTON,	County,	Ken.	Ken.	I i	19,017				
Washington,	c. t.	Mason,	Ken.	K h	868	482	63		
WASHINGTON,	County,	O.	O.	M g	11,731				
Washington,	C. tsh.	Brown,	O.	K g	514	451	88		
Washington,	tsh.	Clermont,	O.	J h	2,085	481	111		
Washington,	tsh.	Columbiana,	O.	M f	1,447	275	160		
Washington,	tsh.	Coshocton,	O.	L f	780	348	72		
Washington,	tsh.	Dark,	O.	J f	423	509	111		
Washington,	c. t.	Fayette,	O.	K g	299	422	45		
Washington,	tsh.	Franklin,	O.	K f	351	408	12		
Washington,	B. tsh.	Guernsey,	O.	M f	802	301	95		
Washington,	t.	Guernsey,	O.	M f	372	308	89		
Washington,	tsh.	Harrison,	O.	M f	908	293	109		
Washington,	tsh.	Hocking,	O.	L g	161	362	55		
Washington,	tsh.	Holmes,	O.	L g	617	353	70		
Washington,	tsh.	Jackson,	O.	L g	293	382	69		
Washington,	tsh.	Licking,	O.	L f	951	71	39		
Washington,	tsh.	Marion,	O.	L f	433	399	47		
Washington,	tsh.	Miami,	O.	J f	1,149	476	79		
Washington,	tsh.	Montgomery,	O.	J g	2,285	467	71		
Washington, or Cen- treville,	n. t.	Montgomery,	O.	J g		467	71		
Washington,	B. tsh.	Pickaway,	O.	L g	2,280	393	25		
Washington,	tsh.	Preble,	O.	J g	2,016	486	92		
Washington,	tsh.	Richland,	O.	L f	1,338	371	65		
Washington,	tsh.	Scioto,	O.	K h	690	423	91		
Washington,	tsh.	Stark,	O.	M f	573	128	101		

CONSULTING INDEX.									
Names of Places.	Class.	County.	State.	Ref. Letters	Popula- tion.	D. Wash.	D. G. Wash.	D. G. Cap.	
Washington,	tsh.	Tuscarawas,	O.	M f	473	319	105		
Washington,	tsh.	Warren,	O.	J g	1,190	458	73		
Washington,	tsh.	Macomb,	M. T.	L d	899	562	36		
WASHINGTON,	County,	In.	In.	H k	13,061				
Washington,	tsh.	Boone,	In.	H f		615	57		
Washington,	tsh.	Clark,	In.	H h		594	94		
Washington,	tsh.	Clinton,	In.	H f		628	70		
Washington,	tsh. and t.	Daviess,	In.	G h		673	106		
Washington,	tsh.	Decatur,	In.	I g		559	55		
Washington,	tsh.	Delaware,	In.	I f		556	69		
Washington,	tsh.	Greene,	In.	G k		653	81		
Washington,	A. tsh.	Hendricks,	In.	H g		583	10		
Washington,	tsh.	Knox,	In.	G h		683	16		
Washington,	A. tsh.	Marion,	In.	H g	984	578	5		
Washington,	tsh.	Monroe,	In.	H g		627	41		
Washington,	tsh.	Morgan,	In.	H g		603	30		
Washington,	tsh.	Owen,	In.	H g		625	50		
Washington,	tsh.	Parke,	In.	G g		640	68		
Washington,	tsh.	Pike,	In.	G h		681	119		
Washington,	tsh.	Putnam,	In.	G g		619	47		
Washington,	tsh.	Randolph,	In.	J f		515	105		
Washington,	tsh.	Ripley,	In.	I g		545	85		
Washington,	tsh.	Rush,	In.	I g		525	40		
Washington,	B. tsh.	Tippecanoe,	In.	H f		613	70		
Washington,	tsh.	Warren,	In.	G f		673	100		
Washington,	A. tsh.	Washington,	In.	H h		613	91		
Washington,	tsh.	Wayne,	In.	I g	2,401	523	75		
WASHINGTON,	County,	Ill.	Ill.	E h	1,675				
Washington,	t.	Clinton,	Ill.	E h		818	46		
WASHINGTON,	County,	Mo.	Mo.	O i	6,781				
Washingtonville,	t.	Oswego,	N. Y.	R e		383	161		
WASHINGTON,	Parish,	La.	La.	D n	5,140				
WASHITENAW,	County,	M. T.	M. T.	K d	4,042				
Waterboro',	t.	York,	Me.	X e	1,811	548	81		
Waterboro',	t.	Chautauque,	N. Y.	O d		330	301		
Waterboro',	c. t.	Colleton,	S. C.	N n		588	93		
Waterbury,	t.	Washington,	Vt.	V b	1,650	529	12		
Waterbury,	t.	New Haven,	Ct.	U o	3,071	323	29		
Waterford,	t.	Oxford,	Me.	X b	1,123	567	57		
Waterford,	t.	Caledonia,	Vt.	W b	1,358	536	50		
Waterford,	t.	New London,	Ct.	V e	2,463	351	44		
Waterford,	C. tsh. and t.	Saratoga,	N. Y.	U d	1,473	387	10		
Waterford,	tsh.	Gloucester,	N. J.	T g	3,088	145	35		
Waterford,	tsh. and t.	Erie,	Pa.	N o	1,006	319	252		
Waterford,	t.	Junietta,	Pa.	Q f		123	70		
Waterford,	t.	London,	Va.	Q g		37	159		
Waterford,	tsh. and t.	Washington,	O.	M g	906	321	88		
Waterloo,	tsh. and c. t.	Seneca,	N. Y.	R d	1,817	316	173		
Waterloo,	t.	Junietta,	Pa.	Q f		123	70		
Waterloo,	t.	Laurens,	S. C.	L l		509	75		
Waterloo,	t.	Laudersville,	Al.	F l		826	176		
Waterloo,	tsh.	Athens,	O.	L g	216	352	65		
Waterloo,	A. tsh.	Fayette,	In.	I g		527	71		
Waterloo,	c. t.	Monroe,	Ill.	D h		880	99		
Water Town,	t.	Middlesex,	Mass.	W d	1,611	429	7		
Water Town,	t.	Litchfield,	Ct.	U e	1,500	318	30		
Water Thon,	tsh. and c. t.	Jellerson,	N. Y.	S e	4,768	412	160		
Water Town,	tsh.	Washington,	O.	M g	878	341	59		
Waterville,	t.	Kennebec,	Me.	Y b	2,216	617	18		
Waterville,	A. t.	Franklin,	Vt.	V b	488	555	41		
Waterville,	t.	Oncida,	N. Y.	S d		361	113		

continued from p103, v 20, #3

136 MITCHELL'S REFERENCE TO MAP

Names of Places.	Class.	County.	State.	Ref. Letters.	Population.	D. C. Wash.	D. C. Cap.
Waterliet,	tsh.	Albany,	N. Y.	U d	4,962	383	6
WATKINVILLE,	c. t.	Clark,	Geo.	K m	623	29	
Wattsville,	t.	Eric,	Pa.	N d	329	268	
Watson,	tsh.	Lewis,	N. Y.	S c	909	353	212
Watsonburg,	t.	Northumberland,	Pa.	R o	180	71	
Watson Town,	t.	Hampshire,	Va.	P g	94	162	
Wattsville,	t.	Eric,	Pa.	N d	329	268	
Waukegan,	t.	Jefferson,	F. T.	J p	918	22	
Waverly,	t.	Pike,	O.	K g	66	413	61
Wayne,	t.	Kennebec,	Me.	X b	1,153	600	16
WAYNE,	County,	N. Y.	Q c	33,613			
Wayne,	tsh.	Steuben,	N. Y.	Q d	1,172	301	128
WAYNE,	County,	Pa.	S c	7,663			
Wayne,	tsh.	Armstrong,	Pa.	O f	878	205	173
Wayne,	tsh.	Crawford,	Pa.	N o	250	291	230
Wayne,	tsh.	Eric,	Pa.	O o	197	316	210
Wayne,	tsh.	Greene,	Pa.	N g	1,130	211	238
Wayne,	tsh.	Millin,	Pa.	Q f	3,691	152	67
WAYNE,	County,	N. C.	P k	10,331			
WAYNE,	County,	Geo.	M o	963			
WAYNE,	County,	Mi.	F o	2,781			
WAYNE,	County,	Ten.	G k	6,013			
WAYNE,	County,	Ken.	J j	8,685			
WAYNE,	County,	O.	L f	23,333			
Wayne,	tsh.	Adams,	O.	K h	1,063	462	95
Wayne,	tsh.	Ashtabula,	O.	N o	661	327	187
Wayne,	tsh.	Belmont,	O.	M f	1,337	295	124
Wayne,	tsh.	Butler,	O.	J g	1,514	495	98
Wayne,	tsh.	Champaign,	O.	K f	910	417	50
Wayne,	tsh.	Clermont,	O.	K g	757	463	66
Wayne,	tsh.	Columbiana,	O.	N f	1,061	277	117
Wayne,	tsh.	Dark,	O.	J f	408	508	111
Wayne,	tsh.	Fayette,	O.	K g	1,203	412	45
Wayne,	tsh.	Jefferson,	O.	N f	1,773	270	137
Wayne,	tsh.	Knox,	O.	L f	1,017	381	51
Wayne,	tsh.	Monroe,	O.	M g	273	300	131
Wayne,	tsh.	Montgomery,	O.	J g	911	458	62
Wayne,	tsh.	Muskingum,	O.	L f	1,284	331	62
Wayne,	tsh.	Pickaway,	O.	R g	959	396	31
Wayne,	tsh.	Scioto,	O.	L h	1,151	421	91
Wayne,	tsh.	Tuscarawas,	O.	M f	1,072	319	106
Wayne,	tsh.	Warren,	O.	J g	2,873	465	69
Wayne,	tsh.	Wayne,	O.	L f	1,313	352	31
Wayne,	tsh.	Pickaway,	O.	K g	959	396	31
WAYNE,	County,	M. T.	K d	6,781			
WAYNE,	County,	In.	I g	18,571			
Wayne,	tsh.	Bartholomew,	In.	H g	598	46	
Wayne,	tsh.	Henry,	In.	I g	598	51	
Wayne,	tsh.	Montgomery,	In.	G f	622	49	
Wayne,	tsh.	Marion,	In.	H g	986	576	3
Wayne,	tsh.	Owen,	In.	H g	618	45	
Wayne,	tsh.	Tippecanoe,	In.	G f	643	70	
Wayne,	tsh.	Wayne,	In.	J g	4,395	501	69
WAYNE,	County,	H.	F h	2,553			
WAYNE,	County,	Mo.	D j	3,264			
Waynesboro',	t.	Augusta,	Va.	P h	150	109	
Waynesboro,	c. t.	Wayne,	N. C.	P k	337	51	
Waynesboro,	c. t.	Burke,	Geo.	L m	609	87	
Waynesboro,	c. t.	Wayne,	Ten.	G k	783	92	
Waynesburg,	t.	Chester,	Pa.	S f	200	131	56
Waynesburg,	t.	Franklin,	Pa.	Q g	850	79	56

Names of Places	Class.	County.	State	Ref. Letters	Population.	D. C. Wash.	D. C. Cap.
Waynesburg,	c. t.	Greene,	Pa.	N g	221	222	
Waynesburg,	t.	Millin,	Pa.	Q f	160	68	
Waynesburg,	t.	Lincoln,	Ken.	J i	583	67	
Waynesburg,	c. t.	Stark,	O.	M f	98	307	125
Waynesfield,	tsh.	Wood,	O.	K c	572	461	136
Waynesville,	c. t.	Wayne,	Geo.	M o	721	190	
Waynesville,	c. t.	Haywood,	N. C.	K k	519	295	
Waynesville,	t.	Warren,	O.	J g	439	467	71
WBAKLEY,	County,	Ten.	F j	4,797			
Weare,	t.	Hillsborough,	N. H.	W c	2,132	476	17
Weathersfield,	t.	Windsor,	Vt.	V c	2,213	463	63
Weathersfield,	t.	Hartford,	Cl.	V o	3,853	335	5
Weathersfield,	tsh.	Genesee,	N. Y.	P d	1,179	352	259
Weathersfield,	tsh.	Trumbull,	O.	N o	1,061	289	157
Wheatland,	tsh.	Monroe,	N. Y.	Q d	2,239	363	234
Weaverstown,	t.	Berks,	Pa.	S f	146	62	
Webbville,	t.	Jackson,	F. T.	I p	936	86	
Weckaple,	t.	Dutchess,	N. Y.	U c	291	91	
Weeds Port,	t.	Cnyuga,	N. Y.	R c	351	153	
Welchelstown,	t.	York,	Pa.	R g	91	20	
Welschenburg,	tsh.	Lehigh,	Pa.	S f	1,285	180	72
Welschburg,	t.	Baltimore,	Md.	R g	62	51	
Weld,	t.	Oxford,	Me.	X b	626	53	
Weldon,	t.	Hulifax,	N. C.	Q j	199	65	
Wellfleet,	t.	Barnstable,	Mas.	Y o	2,016	498	100
Wells,	t.	York,	Me.	X c	2,978	511	85
Wells,	t.	Rutland,	Vt.	U c	880	411	88
Wells,	tsh.	Hamilton,	N. Y.	T c	310	451	72
Wells,	tsh.	Bradford,	Pa.	R o	752	259	118
Wells,	tsh.	Jefferson,	O.	N f	1,303	261	142
Wellington,	t.	Somerset,	Me.	Y d	639	651	55
Wellington,	t.	Onondaga,	N. Y.	R c	315	141	
Wellington,	tsh.	Larnin,	O.	L c	282	377	111
Wellsborough,	c. t.	Tioga,	Pa.	Q c	253	117	
Wellsburg,	c. t.	Brooke,	Va.	N f	280	373	
Wellsville,	t.	Columbiana,	O.	N f	169	284	166
Wellsford,	tsh.	Genuga,	O.	M e	262	317	154
Wendell,	t.	Sullivan,	N. H.	V c	637	488	37
Wendell,	t.	Franklin,	Mas.	V d	871	403	82
Wenham,	t.	Essex,	Mas.	X d	611	452	20
Wenlock,	t.	Essex,	Vt.	W h	21	583	97
Wentworth,	t.	Grafton,	N. H.	W c	921	511	55
Wentworth,	c. t.	Rockingham,	N. C.	O j	292	108	
Wentworth's L'n., A	t.	Coos,	N. H.	W b	36	600	133
Wersfordsburg,	t.	Bedford,	Pa.	P g	139	68	
Wesley,	tsh.	Washington,	O.	M g	495	320	90
West,	tsh.	Huntingdon,	Pa.	Q f	1,650	152	89
West,	tsh.	Columbiana,	O.	M f	1,491	291	110
West Alexandria,	t.	Washington,	Pa.	N f	215	228	
West Alexandria,	t.	Preble,	O.	J g	52	483	87
W. BATON ROUGE,	Parish,	La.	H n	3,081			
West Bedford,	c. t.	Coshocton,	O.	L f	70	319	71
West Bethlehem,	tsh.	Washington,	Pa.	N f	2,048	217	210
West Bloomfield,	t.	Ontario,	N. Y.	Q d	311	208	
Westborough,	t.	Worcester,	Mas.	W d	1,438	403	30
West Boylston,	t.	Worcester,	Mas.	W d	1,055	401	39
West Bradford,	tsh.	Chester,	Pa.	S g	1,550	117	74
West Bridgewater, E.	t.	Plymouth,	Mas.	W d	1,042	429	21
West Brook,	t.	Cumberland,	Me.	X c	3,238	510	53
West Brunswick,	tsh.	Herkimer,	N. Y.	T c	713	417	88
West Caln,	tsh.	Chester,	Pa.	S f	1,490	131	57

Names of Places.	Class.	County.	State.	Ref. Letters	Population.	D. G. Wash.	D. G. Cap.
West Cambridge, .S.	t.	Middlesex, . . .	Mas.	W d	1,230	431	6
West Carlisle, . . . d.	t.	Coshocton, . . .	O.	L f	107	352	68
WEST CHESTER, . . .	County, . . .	N. Y.	U e		36,456		
West Chester, . . .	tsh. and c. t.	West Chester, . . .	N. Y.	U f	2,362	239	165
West Chester, . . .	c. t.	Chester, . . .	Pa.	S g	1,500	115	75
West Chester, . . .	t.	Butler, . . .	O.	J g	133	493	87
West Chester, . . . b.	t.	Tuscarawas, . . .	O.	M f	52	312	112
West Constable, . . .	t.	Franklin, . . .	N. Y.	T b		551	218
Western, . . .	t.	Worcester, . . .	Mas.	V d	1,189	381	53
Western, . . .	tsh. and t.	Oneida, . . .	N. Y.	S c	2,419	410	109
Westerloo, . . .	tsh.	Albany, . . .	N. Y.	T d	3,321	361	20
Westerly, . . .	t.	Washington, . . .	R. I.	W o	1,904	376	58
Westerville, . . .	t.	Nash, . . .	N. C.	Q k		273	51
Western Port, . . .	t.	Alleghany, . . .	Md.	O g		141	178
West Fairlee, . . .	t.	Orange, . . .	Vt.	U c	841	500	35
West Fallowfield, .X.	tsh.	Chester, . . .	Pa.	S g	1,621	102	59
WEST FELICIANA, . . .	Parish, . . .	La.	D o		8,629		
Westfield, . . .	t.	Orleans, . . .	Vt.	V b	353	580	57
Westfield, . . .	t.	Hampden, . . .	Mas.	V d		358	93
Westfield, D.	tsh. and t.	Chautauque, . . .	N. Y.	O d	2,477	355	330
Westfield, . . .	tsh.	Richmond, . . .	N. Y.	S d	1,733	218	170
Westfield, . . .	tsh.	Essex, . . .	N. J.	T f	2,492	218	52
Westfield, . . .	tsh.	Tioga, . . .	Pa.	Q o	494	286	189
Westfield, . . .	t.	Lewis, . . .	Va.	N g		257	257
Westfield, . . .	tsh.	Delaware, . . .	O.	K f	471	411	32
Westfield, . . .	tsh.	Medina, . . .	O.	L e	577	351	102
Westford, . . .	t.	Chittenden, . . .	Vt.	U b	1,291	531	51
Westford, . . .	t.	Middlesex, . . .	Mas.	W d	1,329	429	27
Westford, . . .	tsh.	Otsego, . . .	N. Y.	T d	1,615	382	68
Westfordley, . . .	tsh.	Washington, . . .	Pa.	N f	1,218	249	242
West Goshen, . . . U.	tsh.	Chester, . . .	Pa.	S g	799	115	75
West Greenwich, . . .	t.	Kent, . . .	R. I.	W e	1,818	377	17
West Hampton, . . . D.	t.	Hampshire, . . .	Mas.	V d	918	381	99
West Hampton, . . .	t.	Suffolk, . . .	N. Y.	V f		304	236
West Hanover, . . .	tsh.	Dauphin, . . .	Pa.	R f	2,543	126	16
West Hartwick, . . .	t.	Otsego, . . .	N. Y.	S d		366	72
West Haven, . . .	t.	Rutland, . . .	Vt.	U c	722	461	86
West Hempfield, .M.	tsh.	Lancaster, . . .	Pa.	R f	3,898	99	28
Westland, . . .	tsh.	Guernsey, . . .	O.	M f	802	322	76
West Liberty, . . .	t.	Ohio, . . .	Va.	N f		275	368
West Liberty, . . .	c. t.	Morgan, . . .	Ken.	K h	50	481	107
West Liberty, . . . e.	t.	Butler, . . .	O.	J g	59	483	86
West Liberty, . . .	t.	Highland, . . .	O.	K g	32	431	81
West Liberty, . . .	t.	Logan, . . .	O.	K f	190	451	55
West Liberty, . . .	t.	Henry, . . .	In.	I g		539	31
West Machias, . . .	t.	Washington, . . .	Me.	A Z b		743	141
West Manchester, .I.	tsh.	York, . . .	Pa.	K g	1,269	87	24
West Marlborough, W	tsh.	Chester, . . .	Pa.	S g	1,101	101	66
Westmaddockton, . . .	t.	Washington, . . .	Pa.	N f		243	225
Westminster, . . .	t.	Windham, . . .	Vt.	V c	1,737	431	97
Westminster, . . .	t.	Worcester, . . .	Mas.	W d	1,626	416	49
Westminster, . . .	t.	Frederick, . . .	Md.	R g		66	58
Westmore, . . .	t.	Orleans, . . .	Vt.	V b	32	561	52
Westmoreland, . . .	L.	Cheshire, . . .	N. H.	V d	1,647	427	73
Westmoreland, . . . B.	tsh.	Oneida, . . .	N. Y.	S c	3,303	369	105
WESTMORELAND County, . . .			Pa.	O f	38,500		
WESTMORELAND County, . . .			Va.	R h	8,496		
Westmoreland, C. H.	c. t.	Westmoreland, . . .	Va.	R h		116	70
West Nantmeal, . . .	tsh.	Chester, . . .	Pa.	S f	1,498	132	66
West Newbury, . . . G	t.	Essex, . . .	Mas.	X d	1,586	471	42
West Nottingham, .Y	tsh.	Chester, . . .	Pa.	R g	562	88	61

Virginia Appalachian Notes

Names of Places.	Class.	County.	State.	Ref. Letters	Population.	D. G. Wash.	D. G. Cap.
Weston, . . .	t.	Windsor, . . .	Vt.	V c	972	452	90
Weston, . . .	t.	Middlesex, . . .	Mas.	W d	1,091	425	100
Weston, . . .	t.	Fairfield, . . .	Cl.	U e	2,997	240	100
Weston, . . .	c. t.	Lewis, . . .	Va.	N h		249	249
West Penn, . . .	tsh.	Schmalkill, . . .	Pa.	S f	1,379	179	76
West Pennsborough, F	tsh.	Cumberland, . . .	Pa.	Q f	1,733	105	21
West Point Academy, . . .		Orange, . . .	N. Y.	T o		240	101
West Point, . . .	t.	Troup, . . .	Geo.	I n		762	143
West Point, . . .	t.	Hardin, . . .	Ken.	I h		619	72
West Port, . . .	t.	Lincoln, . . .	Me.	Y c	554	594	29
West Port, . . .	t.	Bristol, . . .	Mas.	W o	2,779	421	59
West Port, . . .	tsh. and t.	Essex, . . .	N. Y.	U b	1,513	500	123
Westport, . . .	c. t.	Oldham, . . .	Ken.	I h	314	577	41
West River, . . .	t.	Ann Arundel, . . .	Md.	R h		49	12
West River, . . .	tsh.	Randolph, . . .	In.	I f	1,077	530	87
West Rushville, . . .	t.	Fairfield, . . .	O.	L g	131	363	37
West Salem, . . .	tsh.	Mercer, . . .	Pa.	N e	1,850	281	244
West Springfield, . . .	t.	Hampden, . . .	Mas.	V d		361	78
West Stockbridge, . . .	t.	Berkshire, . . .	Mas.	U d	1,209	357	131
West Stockholm, . . .	t.	St. Lawrence, . . .	N. Y.	T b		490	222
West Town, . . .	tsh.	Chester, . . .	Pa.	S g	741	116	78
West Turin, . . .	tsh.	Lewis, . . .	N. Y.	S c	1,531	422	118
West Union, . . .	t.	Ohio, . . .	Va.	N f		257	350
West Union, . . .	c. t.	Adams, . . .	O.	K h	429	460	101
West Union, . . .	t.	Columbiana, . . .	O.	N f	90	283	170
Westville, . . .	tsh.	Franklin, . . .	N. Y.	T d	619	551	218
Westville, . . .	c. t.	Simpson, . . .	Mi.	O o		1,090	56
West Whiteland, . . .	tsh.	Chester, . . .	Pa.	S f	850	127	73
West Windsor, . . . D.	tsh.	Middlesex, . . .	N. J.	T f	2,129	179	42
West Zanesville, . . . f.	t.	Muskingum, . . .	O.	L f	281	336	59
Wetumpke, . . .	t.	Cosco, . . .	Al.	H n		859	119
Weybridge, . . . H.	tsh.	Addison, . . .	Vt.	U b	850	491	59
Weymouth, . . .	t.	Norfolk, . . .	Mas.	X d	2,837	411	12
Weymouth, . . .	t.	Gloucester, . . .	N. J.	T g		189	67
Weymouth, . . .	tsh.	Gloucester, . . .	N. J.	T g	3,333	186	78
Wharton, . . .	tsh.	Fayette, . . .	Pa.	O g	809	182	181
Whitely, . . .	t.	Franklin, . . .	Mas.	V d	1,111	386	93
Wheatfield, . . .	tsh.	Indiana, . . .	Pa.	O f	2,961	175	111
Wheatfield, . . .	tsh.	Perry, . . .	Pa.	Q f	1,185	117	61
Wheeler, . . .	tsh.	Steuben, . . .	N. Y.	Q d	1,389	307	210
Wheelersburg, . . . a.	t.	Scioto, . . .	O.	L h	88	412	92
Wheeling, . . .	c. t.	Ohio, . . .	Va.	N f		261	357
Wheeling, . . .	tsh.	Belmont, . . .	O.	M f	1,669	279	120
Wheeling, . . .	tsh.	Guernsey, . . .	O.	M f	277	223	89
Wheelock, . . .	t.	Caledonia, . . .	Vt.	V b	831	549	39
Whetstone, . . .	tsh.	Crawford, . . .	O.	L f	750	407	67
Whitby, . . .	t.	Mecklenburg, . . .	Va.	P j		219	97
WHITE, . . .	County, . . .		Ten.	I k	9,967		
WHITE, . . .	County, . . .		Il.	F h	6,091		
White Clay Creek, .G.	Hundred, . . .	New Castle, . . .	Del.	S g	1,851	98	47
White Creek, . . .	tsh.	Washington, . . .	N. Y.	U d	2,116	419	42
White Deer, . . .	tsh.	Union, . . .	Pa.	R e	1,295	177	68
White Eyes, . . . E.	tsh.	Coshocton, . . .	O.	M f	445	336	91
Whitefield, . . .	tsh.	Lincoln, . . .	Me.	Y b	2,030	599	16
Whitefields, . . .	t.	Cross, . . .	N. H.	W h	684	551	109
White Hall, . . .	tsh. and t.	Washington, . . .	N. Y.	U o	2,880	449	72
White Hall, . . .	t.	Columbia, . . .	Pa.	R o		201	91
White Hall, . . .	tsh.	Lehigh, . . .	Pa.	S f		176	83
White Hall, . . .	t.	Bladen, . . .	N. C.	P l		394	108
White Hall, . . .	t.	Marengo, . . .	Al.	G h		927	91
White Hall, . . .	t.	Greene, . . .	Il.	D g		877	116

138

Names of Places.	Class.	County.	State.	Ref. Letters	Popula- tion.	D. fr. Wash.	D. fr. Cap.
White Haven,	t.	Somerset,	Md.	S h		143	106
Whiteland, East,	tsh.	Chester,	Pa.	S f	994	131	77
Whiteland, West,	tsh.	Chester,	Pa.	S f	850	127	73
WHITELEY,	County.	Ken.	J j		3,906		
White Marsh, V.	tsh.	Montgomery,	Pa.	S f	1,924	148	110
White Oak,	tsh.	Highland,	O.	K g	1,054	454	87
White Oak Point,	t.	Jo. Daviess,	Il.	D d		990	326
White Pigeon,	tsh.	St. Joseph,	M. T.	T o	607	625	151
White Plain,	t.	Fauquier,	Va.	Q h		59	117
White Plains, I.	tsh. and t.	West Chester,	N. Y.	U o	759	252	131
White Plains,	t.	Greene,	Geo.	K n		616	48
White R. Crossings,	t.	Monroe,	A. T.	C l		1,009	57
White River,	tsh.	Gibson,	Il.	G h		607	136
White River,	tsh.	Hamilton,	Il.	H f		585	27
White River,	tsh.	Johnson,	Il.	H f	681	583	10
White River,	tsh.	Randolph,	Il.	I f	1,176	523	97
Whitesboro',	c. t.	Oncida,	N. Y.	S e		387	100
White Sulphur Springs	tsh.	Greenbrier,	Va.	Q h		251	212
White's Town,	tsh.	Oncida,	N. Y.	S e	4,410	387	100
Whitesville,	t.	Jefferson,	N. Y.	S e		408	152
Whitesville,	c. t.	Columbus,	N. C.	P l		462	138
Whitesville,	t.	Duval,	F. T.	L p		826	262
Whitesville,	t.	Wilkinson,	Ms.	C o		1,171	140
White Water, E.	tsh.	Hamilton,	O.	J g	1,731	515	130
White Water,	t.	Franklin,	Il.	J g		514	61
Whiting,	tsh.	Washington,	Me.	A Z b	309	764	162
Whiting,	t.	Addison,	Vt.	U c	653	472	67
Whitingham,	t.	Windham,	Vt.	V d	1,477	425	141
Whitley,	tsh.	Greene,	Pa.	N g	1,875	225	207
Whitcleysburg,	t.	Kent,	Del.	S g		94	28
Whitpainc, W.	tsh.	Montgomery,	Pa.	S f	1,137	142	93
Whiskey Run,	tsh.	Crawford,	Il.	H h		629	111
Wholbert's,	t.	Berks,	Pa.	R f		143	37
Widner,	tsh.	Knox,	Il.	G h		673	106
Wilbraham, B.	t.	Hampden,	Mass.	V d	2,034	367	67
WILCOX,	County.	Al.	G o		9,548		
WILKES,	County.	N. C.	M j		11,968		
WILKES,	County.	Geo.	L m		11,237		
Wilkesbore,	tsh. and c. t.	Luzerne,	Pa.	S o	2,233	222	114
Wilkesbore',	c. t.	Wilkes,	N. C.	M j		403	175
Wilkesville,	tsh. and t.	Gallia,	O.	L g	476	374	87
Wilkins, D.	tsh.	Allegany,	Pa.	O f	1,917	217	94
WILKINSON,	County.	Geo.	K n		6,513		
WILKINSON,	County.	Mis. T.	C o		11,686		
Wilmington,	t.	Windham,	Vt.	V d	1,367	419	138
Wilmington,	t.	Middlesex,	Mass.	W d	731	416	14
Wilmington,	tsh.	Essex,	N. Y.	U b	695	525	148
Wilmington,	c. t.	New Castle,	Del.	S g		108	47
Wilmington,	c. t.	New Hamover,	N. C.	P l		416	149
Wilmington,	c. t.	McCracken,	Ken.	F i	12	827	289
Wilmington,	c. t.	Clinton,	O.	K g	616	441	67
Wilmot, A.	tsh.	Merrimack,	N. H.	W o	835	503	28
Willance,	t.	Jefferson,	F. T.	K p		918	30
Williams,	tsh.	Northampton,	Pa.	S f	2,707	181	95
WILLIAMS,	County.	O.	J o		387		
Williamsburg,	t.	Penobscot,	Me.	Y a	227	603	94
Williamsburg,	t.	Hampshire,	Mass.	V d	1,236	384	99
Williamsburg,	t.	Huntingdon,	Pa.	P f		155	102
Williamsburg,	t.	Northampton,	Pa.	S f	80	207	120
Williamsburg,	t.	Washington,	Pa.	N f		214	192
Williamsburg,	t.	Talbot,	Md.	S g		88	47

Virginia Appalachian Notes

Names of Places.	Class.	County.	State.	Ref. Letters	Popula- tion.	D. fr. Wash.	D. fr. Cap.
Williamsburg,	c. t.	James City,	Va.	R f		163	60
WILLIAMSBURG,	District,	Al.	S. C.	O m	9,015		
Williamsburg,	t.	Baldwin,	Al.	F p		1,036	246
Williamsburg,	c. t.	Covington,	Mi.	E o		1,087	83
Williamsport,	t.	Maury,	Ten.	G h		715	51
Williamsburg,	t.	Jackson,	Ten.	I j		656	75
Williamsburg,	t.	Mason,	Ken.	K h		470	75
Williamsburg,	c. t.	Whitely,	Ken.	J j	50	557	130
Williamsburg,	tsh. and t.	Clermont,	O.	J g	1,609	469	102
Williamsburg,	t.	Clay,	Il.	G g		641	72
Williamsboro',	t.	Granville,	N. C.	P j		247	59
Williamsfield,	tsh.	Ashtabula,	O.	N o	528	297	189
Williamsport,	c. t.	Lycoming,	Pa.	Q e	621	196	87
Williamsport,	t.	Washington,	Pa.	O f		211	192
Williamsport,	t.	Washington,	Md.	Q g		74	107
Williamsport,	t.	Pickaway,	O.	K g	74	404	36
Williamsport,	t.	Stark,	O.	M f	4	304	131
Williamsport,	c. t.	Warren,	Il.	G f		668	95
Williamson,	tsh. and t.	Wayne,	N. Y.	Q c	1,891	385	206
WILLIAMSON,	County,	Ten.	H k		26,638		
Williamston,	c. t.	Martin,	N. C.	O k		268	106
Williamstown,	t.	Orange,	Vt.	V b	1,187	513	11
Williamstown,	t.	Berkshire,	Mass.	U d	2,131	395	135
Williamstown,	tsh.	Oswego,	N. Y.	S e	606	395	137
Williamstown,	t.	Harbour,	Al.	L o		850	221
Williamston,	c. t.	Grant,	Ken.	J h	197	520	41
Williamsville,	t.	Eric,	N. Y.	P d		386	283
Williamsville,	t.	Person,	N. C.	O j		263	68
Willingsboro', D.	tsh.	Burlington,	N. J.	T f	782	151	14
Willington,	t.	Tolland,	Co.	V e	1,305	358	23
Willington,	t.	Abbeville,	S. C.	L m		553	97
Willishoro',	tsh. and t.	Essex,	N. Y.	U b	1,316	531	157
Williston, C.	t.	Chittenden,	Vt.	U b	1,606	515	30
Willistown,	tsh.	Chester,	Pa.	S f	1,411	131	77
Willet,	tsh.	Cortland,	N. Y.	S d	840	320	137
Willow Grove,	t.	Montgomery,	Pa.	S f		150	112
Willow Grove,	t.	Kent,	Del.	S g		107	7
Willow Grove, P. O.,	t.	Sumter,	S. C.	N l		458	61
Willow Springs,	t.	Iowa,	M. T.	E d		1,919	
Willow Street,	t.	Lancaster,	Pa.	R g		104	40
Wills,	tsh.	Guernsey,	O.	M f	1,596	306	91
Willshire,	tsh. and c. t.	Van Wert,	O.	J f	49	533	116
Willtown,	t.	Colleton,	S. C.	N n		581	115
Willas,	tsh.	Jefferson,	N. Y.	S b	1,602	442	151
Wilson,	tsh.	Niagara,	N. Y.	O e	913	421	291
WILSON,	County,	Ten.	H j		25,472		
Wilsonville,	t.	Pike,	Pa.	S f		230	138
Wilton,	t.	Kennebeck,	Me.	X h	1,640	611	38
Wilton,	t.	Hillsborough,	N. H.	W d	1,939	453	37
Wilton,	t.	Fairfield,	Cl.	V e	2,095	277	58
Wilton,	tsh.	Saratoga,	N. Y.	U e	1,473	419	42
Winchendon,	t.	Worcester,	Mass.	V d	1,463	419	61
Winchester,	t.	Cheshire,	N. H.	V d	2,052	417	78
Winchester,	t.	Litchfield,	Cl.	U e	1,766	340	29
Winchester,	c. t.	Frederick,	Va.	P g		71	150
Winchester,	c. t.	Wayne,	Mi.	F o		1,008	165
Winchester,	c. t.	Franklin,	Ten.	H k		684	82
Winchester,	c. t.	Clark,	Ken.	J h	620	516	45
Winchester,	t.	Adams,	O.	K g		461	93
Winchester,	t.	Greene,	O.	K g	8	463	80
Winchester,	c. t.	Guernsey,	O.	M f	96	308	95

Names of Places.	Class.	County.	State.	Ref. Letters	Popula- tion.	D. to Wash.	D. to Cap.
Winchester,	t.	Preble,	O.	J g	186	480	81
Winchester,	c. t.	Randolph,	In.	I f	523	523	97
Windham,	t.	Cumberland,	Me.	X e	2,182	556	67
Windham,	t.	Rockingham,	N. H.	W d	998	450	32
WINDHAM,	County,	Vt.	V e	28,748
Windham,	t.	Windham,	Vt.	V e	817	449	68
WINDHAM,	County,	Ct.	V o	27,082
Windham,	t.	Windham,	Ct.	V o	2,812	358	24
Windham,	tsh.	Greene,	N. Y.	T d	3,471	361	41
Windham,	tsh.	Bradford,	Pa.	R e	655	261	153
Windham,	tsh.	Luzerne,	Pa.	R o	1,091	243	135
Windham,	tsh.	Portage,	O.	M o	669	309	154
Windrock,	tsh.	Vermigo,	Pa.	O e	277	210
Windsor,	t.	Kennebeck,	Me.	Y h	1,485	609	26
WINDSOR,	County,	Vt.	V e	40,625
Windsor,	t.	Windsor,	Vt.	V e	3,131	469	59
Windsor,	t.	Berkshire,	Mas.	U d	1,042	381	119
Windsor,	t.	Hartford,	Ct.	V e	3,220	314	8
Windsor,	tsh. and t.	Broome,	N. Y.	S d	2,180	298	128
Windsor,	tsh.	Berks,	Pa.	S f	2,298	156	56
Windsor,	tsh.	York,	Pa.	R g	2,760	98	36
Windsor,	c. t.	Bertie,	N. C.	Q k	275	130
Windsor,	tsh. and t.	Ashtabula,	O.	N o	666	333	171
Windsor,	tsh.	Morgan,	O.	M g	583	332	78
Windsor,	tsh.	Lawrence,	O.	L h	526	399	135
Windsor, East,	A. tsh.	Middlesex,	N. J.	T f	1,903	183	18
Windsor, West,	tsh.	Middlesex,	N. J.	T f	2,129	179	12
Winfield,	tsh.	Herkimer,	N. Y.	S d	1,778	371	71
Winhall,	t.	Bennington,	Vt.	V e	571	440	102
Winsboro',	c. t.	Fairfield,	S. C.	M l	476	29
Winslow,	t.	Kennebeck,	Me.	Y h	1,263	613	18
Winthrop,	t.	Kennebeck,	Me.	X h	1,888	591	10
Winton,	c. t.	Hertford,	N. C.	R j	210	129
Wiscasset,	t.	Lincoln,	Me.	Y d	2,255	589	21
Woburn,	R. t.	Middlesex,	Mas.	W d	1,977	492	10
Wolcot,	t.	Orleans,	Vt.	V b	492	557	37
Wolcot,	t.	New Haven,	Ct.	V e	811	329	23
Wolcot,	tsh. and t.	Wayne,	N. Y.	R e	1,085	361	181
Wolf Creek,	tsh.	Mercer,	Pa.	N e	1,211	257	225
Wolfsboro',	t.	Stratford,	N. H.	W c	1,928	511	37
Wolfstown,	t.	Madison,	Va.	P h	110	92
WOOD,	County,	Va.	M g	6,429
WOOD,	County,	O.	K o	1,102
Wood,	tsh.	Clark,	In.	I h	598	100
Woodberry,	tsh. and t.	Bedford,	Pa.	P f	3,375	136	111
Woodberry,	tsh.	Huntingdon,	Pa.	P f	1,765	155	102
Woodbridge,	t.	New Haven,	Ct.	U o	2,019	307	43
Woodbridge,	t.	Fayette,	Pa.	O g	170	169
Woodbridge,	tsh. and t.	Middlesex,	N. J.	T f	3,969	203	37
Woodbury,	t.	Caledonia,	Vt.	V b	821	510	16
Woodbury,	t.	Litchfield,	Ct.	U e	2,011	311	37
Woodbury,	c. t.	Gloucester,	N. J.	S g	735	145	39
Woodcock,	tsh.	Crawford,	Pa.	N e	1,130	305	241
Woodford,	t.	Bennington,	Vt.	U d	395	414	120
WOODFORD,	County,	Ken.	J h	12,273
Woodhull,	tsh.	Steuben,	N. Y.	Q d	501	293	236
Woodsboro',	t.	Pendleton,	Va.	O h	201	156
Woodsfield,	c. t.	Monroe,	O.	M g	157	291	140
Woodstock,	t.	Oxford,	Me.	X b	573	587	42
Woodstock,	t.	Windsor,	Vt.	V e	3,011	476	48
Woodstock,	t.	Windham,	Ct.	V e	2,915	373	38

Virginia Appellate Notes

Names of Places.	Class.	County.	State.	Ref. Letters	Popula- tion.	D. to Wash.	D. to Cap.
Woodstock,	tsh. and t.	Ulster,	N. Y.	T d	1,376	323	154
Woodstock,	c. t.	Shenandoah,	Va.	P h	100	106
Woodstock,	t.	Beaufort,	N. C.	R k	322	104
Woodstown,	t.	Salem,	N. J.	S g	161	55
Woodville,	t.	Jefferson,	N. Y.	R e	395	169
Woodville,	t.	Butler,	Pa.	O f	240	212
Woodville,	t.	Calpeper,	Va.	P h	97	115
Woodville,	t.	Henry,	AL.	L o	888	256
Woodville,	c. t.	Jackson,	AL.	H l	708	185
Woodville,	c. t.	Wilkinson,	Ms.	C o	1,182	118
Woodville,	t.	Flaqueminna,	La.	D p	1,233	30
Woodville,	c. t.	Clermont,	O.	J g	17	468	93
Woodville,	t.	Hamilton,	In.	H f	586	28
Woodsonville,	t.	Hart,	Ken.	I i	49	656	105
Woolwich,	t.	Lincoln,	Me.	V o	1,495	581	32
Woolwich,	tsh.	Gloucester,	N. J.	S g	3,033	155	49
Woorer,	tsh. and c. t.	Wayne,	O.	L f	1,953	345	86
Worcester,	t.	Washington,	Vt.	V h	429	533	9
WORCESTER,	County,	Mas.	W d	81,355
Worcester,	t.	Worcester,	Mas.	W d	4,173	391	39
Worcester,	tsh.	Osage,	N. Y.	T d	2,093	373	59
Worcester,	X. tsh.	Montgomery,	Pa.	S f	1,185	157	102
WORCESTER,	County,	Md.	S h	18,273
Wormleysburg,	t.	Cumberland,	Pa.	R f	109	4
Worthington,	t.	Hampshire,	Mas.	V d	1,179	380	111
Worthington,	t.	Muhlenburg,	Ken.	G i	715	177
Worthington,	t.	Franklin,	O.	K f	311	406	10
Worthington,	tsh.	Richland,	O.	L f	931	381	61
Worthington,	t.	Norfolk,	Mas.	X d	2,698	411	25
Wrightsboro',	t.	Columbia,	Geo.	L m	592	78
Wrights Town,	M. tsh.	Bucks,	Pa.	S f	659	162	119
Wrights Town,	t.	Burlington,	N. J.	T f	165	18
Wrights ville,	t.	York,	Pa.	R g	99	29
Wrights ville,	t.	Duplin,	N. C.	P k	370	113
Wrights ville,	t.	New Hanover,	N. C.	Q l	416	157
Wrightsboro',	t.	Sullivan,	N. Y.	T e	277	99
Wyalsburg,	tsh.	Bradford,	Pa.	R e	753	251	213
Wyandot Reserve,	t.	Crawford,	O.	K f	56	430	61
Wye,	t.	Queen Ann,	Md.	R h	67	30
Wyoming,	t.	Luzerne,	Pa.	S e	221	116
Wyot,	tsh.	Bradford,	Pa.	R e	1,351	241	130
WYTHE,	County,	Va.	N j	12,163
Wyalldlock,	t.	Penobscot,	Me.	Z d	11	751	156
Yale,	tsh.	Greene,	O.	K g	4,021	419	53
Yale,	c. t.	Greene,	O.	K g	917	453	57
Yancy,	c. t.	Caswell,	N. C.	O j	261	93
Yanceyville,	t.	Louisa,	Va.	Q l	106	60
Yankee Town,	t.	Butler,	O.	J g	100	496	105
Yanmouth,	t.	Barstable,	Mas.	X e	2,251	469	71
YATES,	County,	N. Y.	Q d	19,009
Yates,	tsh.	Orleans,	N. Y.	P e	1,375	313	262
Yatesville,	t.	Yates,	N. Y.	Q d	407	267
YAZOO,	County,	Ms.	D u	6,550
Yellow Creek,	tsh.	Columbiana,	O.	N f	1,119
Yonkers,	tsh.	West Chester,	N. Y.	U f	1,761	242	135
YORK,	County,	Me.	X e	51,722
York,	c. t.	York,	Me.	X e	3,485	500	99
York,	tsh. and t.	Livingston,	N. Y.	P d	2,636	358	237
YORK,	County,	Pa.	R g	42,859
York,	tsh.	York,	Pa.	R g	5,397	81	30
York,	c. t.	York,	Pa.	R g	4,216	87	21

Names of Places.	Class.	County.	State.	Ref. Letters	Population.	D. to Wash.	D. to Cap.
YORK,.....	County,.....	Va.	R I	5,354
YORK,.....	District,.....	S. C.	M I	17,790
York,.....	tsh.	Athens,.....	O.	L g	871	358	59
York,.....	tsh.	Belmont,.....	O.	M g	1,129	281	131
York,.....	tsh.	Montgomery,.....	O.	J g	470	71
York,.....	tsh.	Morgan,.....	O.	L g	751	318	62
York,.....	tsh.	Sandusky,.....	O.	L o	412	419	111
York,.....	tsh.	Tuscarawas,.....	O.	M f	369	113	106
York,.....	tsh.	Switzerland,.....	In.	J h	551	105
York,.....	tsh.	Crawford,.....	Il.	G g	710	133
Yorkshire,.....	tsh.	Cattaraugus,.....	N. Y.	P d	336	271
Yorktown,.....	tsh.	West Chester,.....	N. Y.	U e	2,141	277	111
Yorktown,.....	c. t.	York,.....	Va.	R i	175	72
Yorkville,.....	c. t.	York,.....	S. C.	M I	432	7
Yough Glades,.....	tsh.	Alleghany,.....	Md.	O g	165	262
Young,.....	tsh.	Jefferson,.....	Pa.	P f	209	153
Young's, P. O.,.....	tsh.	Laurens,.....	S. C.	L m	501	88
Young's Town,.....	tsh.	Niagara,.....	N. Y.	O c	412	301
Youngstown,.....	tsh.	Westmoreland,.....	Pa.	O f	182	109
Youngstown,.....	F. tsh.	Trumbull,.....	O.	N o	1,381	279	16
Youngsville,.....	tsh.	Warren,.....	Pa.	O o	330	257
Ypsilanti,.....	tsh.	Washtenaw,.....	M. T.	K d	531	32
Ypsilanti,.....	tsh.	Washtenaw,.....	M. T.	K d	531	32
Zane,.....	tsh.	Logan,.....	O.	K f	609	417	51
Zanesfield,.....	tsh.	Logan,.....	O.	K f	31	453	57
Zinsville,.....	c. t.	Muskingum,.....	O.	L g	3,216	336	59
Zelienople,.....	c. t.	Pike,.....	Geo.	J m	725	86
Zoar,.....	tsh.	Butler,.....	Pa.	N f	250	219
Zoar,.....	tsh.	Berkshire,.....	Mass.	V d	129	390	119
Zoar,.....	tsh.	Delaware,.....	O.	L f	391	19
Zoar,.....	tsh.	Tuscarawas,.....	O.	M f	317	111

CONSULTING INDEX TO THE RIVERS.

To ascertain the location on the Map of any river mentioned in the Index, observe the letters opposite to it in the column of reference letters, then find the corresponding letters on the top and sides of the Map; from these pass the eye along the columns due north or south, or east or west, until they intersect: in the square of their intersection, the river sought for will be found.

The first column contains the names of the rivers, the second the ocean, gulf, bay, (or, if a tributary) the river into which they respectively empty. The third column contains the state in which they are situated; in the fourth will be found the reference letters; and the fifth shows the respective lengths, in miles, measured from their mouths, to their remotest sources.

The articles which have the letter M attached to them, will be found on the Supplementary Map of Maine; and those to which the letter F is attached, are on the Supplementary Map of Florida.

Rivers.	Recipient.	State.	Ref. Letters	Length.
Abagouquash,.....	Toladi River,.....	Me.	16
Acahicut,.....	Lake Maurepas,.....	La.	D p	11
Acahicut,.....	Rappahannock,.....	Va.	Q h	28
Alabama,.....	Mobile River,.....	Al.	F p	500
Ala la Loutre,.....	Missouri River,.....	Mo.	C h	41
Alapahaw,.....	Suwanee River,.....	F. T.	R p	150
Alaqua,.....	Choctawhatchee Bay,.....	F. T.	H p	20
Alatamaha,.....	Atlantic Ocean,.....	Geo.	M o	300
Allegheny,.....	Ohio River,.....	Pa.	N f	300
Alligator,.....	Albemarle Sound,.....	N. C.	R k	45
Amazura, or Withlococochy,.....	Gulf of Mexico,.....	F. T.	170
Anile,.....	Lake Maurepas,.....	La.	D p	118
Amoco,.....	Hiwassee River,.....	Ten.	J k	51
Anclote,.....	Gulf of Mexico,.....	F. T.	22
Anderson,.....	Ohio,.....	In.	H h	31
Androscoggin,.....	Kennebeck,.....	Me.	Y e	215
Apalachie,.....	Oconee,.....	Geo.	K m	56
Appalachicola,.....	Appalachicola Bay,.....	F. T.	I q	425
Appomattox,.....	James River,.....	Va.	Q 1	132
Aquock,.....	Amoco River,.....	Ten.	J k	31
Ararat,.....	Yadkin River,.....	N. C.	N j	18
Arkansas,.....	Mississippi River,.....	A. T.	C m	2,500
Ashberriah,.....	Teniscouata Lake,.....	Me.	13
Ashpoo,.....	St. Helena Sound,.....	S. C.	N n	40
Ashley,.....	Charleston Harbor,.....	S. C.	N n	43
Atahala,.....	Lake Erie,.....	O.	N e	31
Asternal,.....	Roman's Creek,.....	F. T.	35
Atchafalaya,.....	Atchafalaya Bay,.....	La.	C q	140
Au Brault,.....	Missouri River,.....	Mo.	C h	25
Au Buger,.....	Missouri River,.....	Mo.	C h	15
Au Canoe,.....	Mississippi River,.....	Mo. T.	H h	100
Au Carpe,.....	Lake Huron,.....	M. T.	J a	70
Au Carpe,.....	Lake Champlain,.....	N. Y.	H h	55
Au Sable,.....	Saginaw Bay,.....	M. T.	K h	37
Au Sable,.....	Illinois River,.....	Il.	F o	26
Au Sable,.....	Missouri River,.....	Mo.	C h	40
Au Vasce,.....	Lake Michigan,.....	M. T.	I h	57
Aux Betise,.....	Ouisconsin River,.....	M. T.	F e	20

Rivers.	Recipient.	State.	Ref. Letters	Length.
Aux Hebert,.....	Missouri River,.....	Mo.	Z A g	26
Aux Miners,.....	Lake Superior,.....	M. T.	H a	49
Aux Trains,.....	Lake Superior,.....	M. T.	H a	28
Awhyatanak,.....	Fox River,.....	M. T.	F e	40
Bachelor's,.....	Illinois River,.....	Il.	E f	11
Back,.....	Cooper River,.....	S. C.	N n	11
Bad,.....	Haro River,.....	M. T.	J e	11
Badaxe,.....	Mississippi River,.....	M. T.	C e	51
Bad Fish,.....	River of Four Lakes,.....	M. T.	F d	46
Banister,.....	Dan River,.....	Va.	P j	56
Barrets,.....	Tellico River,.....	N. C.	J k	14
Baskabegan,.....	Mattawankeag River,.....	Me.	A Z a	28
Batsto,.....	Little Egg Harbor,.....	N. J.	T g	14
Batten,.....	Hudson River,.....	N. Y.	U e	48
Bay,.....	Paulico Sound,.....	N. C.	R k	21
Bayou Bartholomew,.....	Washita River,.....	La.	B n	190
Bayou D'Arhane,.....	Washita River,.....	La.	B n	87
Bayou Dupont,.....	Barataria Bay,.....	La.	D q	36
Bayou La Fourche,.....	Gulf of Mexico,.....	La.	D q	90
Bayou Rocheblave,.....	Perdido Bay,.....	Al.	G p	44
Bayou Saline,.....	Red River,.....	La.	B o	130
Bayou Saluter,.....	Washita River,.....	La.	B n	82
Bayou Teche,.....	Atchafalaya Bay,.....	La.	C q	206
Beach,.....	Tennessee River,.....	Ten.	F k	28
Bean Creek,.....	Maumee River,.....	O.	J e	83
Bear,.....	Androsoggin River,.....	Me.	X b	18
Beaver,.....	Black River,.....	N. Y.	S e	66
Beaver,.....	James River,.....	Va.	O i	11
Bell,.....	Cumberland Sound,.....	E. T.	M p	10
Belle,.....	St. Clair River,.....	M. T.	L d	59
Bennets,.....	White River,.....	A. T.	H j	21
Beoul,.....	Washita River,.....	La.	C o	200
Big,.....	Maramee River,.....	Mo.	D h	100
Big Barren,.....	Green River,.....	Ken.	H i	70
Big Black,.....	Mississippi River,.....	Mi.	C n	185
Big Black,.....	White River,.....	A. T.	C k	229
Big Blue,.....	Ohio River,.....	In.	H h	50
Big Cassiot,.....	North Little River,.....	A. T.	Z A m	56
Big Doc,.....	Wataga River,.....	Ten.	L j	22
Big Laurel,.....	French Broad River,.....	N. C.	L k	23
Big Muddy,.....	Mississippi River,.....	Il.	E i	96
Big Piasau,.....	Mississippi River,.....	Il.	D h	18
Big Pigeon,.....	French Broad River,.....	Ten.	K k	68
Big Platte,.....	Mississippi River,.....	M. T.	D d	32
Big Sack,.....	Mississippi River,.....	Mo. T.	Z A n	75
Big Sandy,.....	Ohio River,.....	Va.	L h	160
Big Sandy,.....	Tennessee River,.....	Ten.	F j	63
Big Sycamore,.....	Clutch River,.....	Ten.	K j	21
Big Femme,.....	Missouri River,.....	Mo.	H h	32
Big Vermillion,.....	Wabash River,.....	In.	G g	90
Birch,.....	Elk River,.....	Va.	N h	24
Black,.....	Walloostook River,.....	Me.	12
Black,.....	Connecticut River,.....	Vt.	V e	32
Black,.....	Lake Ontario,.....	N. Y.	R e	116
Black,.....	South,.....	N. C.	P k	22
Black,.....	Great Peece,.....	S. C.	O m	115
Black,.....	Lake Erie,.....	O.	L e	44
Black,.....	Lake Huron,.....	M. T.	L e	33
Black,.....	Lake Michigan,.....	M. T.	H d	26
Black,.....	Mississippi River,.....	M. T.	C h	83
Black,.....	Missouri River,.....	Mo.	B h	95

Rivers.	Recipient.	State.	Ref. Letters	Length.
Black Bass,.....	Green Bay,.....	M. T.	H a	16
Black Creek,.....	Pascagoula River,.....	Mi.	F p	45
Black Fish,.....	St. Francis' River,.....	A. T.	D l	41
Black Miingo,.....	Black River,.....	S. C.	O m	22
Black Warrior,.....	Tombeckbee River,.....	Al.	F n	237
Blackwater,.....	Staunton River,.....	Va.	O i	36
Blackwater,.....	Nottoway River,.....	N. C.	R j	78
Black Water,.....	Yellow Water Bay,.....	F. T.	G p	60
Blood,.....	Tennessee River,.....	Ken.	F j	20
Blue,.....	Ouisconsin River,.....	M. T.	D e	23
Blue Water,.....	Missouri River,.....	Mo.	Z A g	33
Bluff Island,.....	Black River,.....	M. T.	C b	53
Bodeau,.....	Bodeau Lake,.....	La.	A n	80
Bogue Chito,.....	Pearl River,.....	La.	E p	120
Bon Homme,.....	Maramee River,.....	Mo.	C h	70
Bon Pas,.....	Wabash River,.....	Il.	F h	37
Boussours,.....	Boussours' Bay,.....	Al.	G p	13
Boquet,.....	Lake Champlain,.....	N. Y.	U b	37
Borens,.....	Hudson River,.....	N. Y.	T e	19
Boughomo,.....	Leaf River,.....	Mi.	E o	92
Brandywine Creek,.....	Delaware River,.....	Del.	S g	50
Briar Creek,.....	Savannah River,.....	Geo.	M n	100
Briery,.....	Dry River,.....	Va.	P h	15
Broad,.....	Patoune River,.....	Va.	Q g	17
Broad,.....	Atlantic Ocean,.....	S. C.	N n	72
Broad,.....	Congaree River,.....	S. C.	M l	155
Broad Creek,.....	Savannah River,.....	Geo.	L m	86
Broad River, First,.....	Broad River,.....	N. C.	M k	40
Broad River, Second,.....	Broad River,.....	N. C.	M k	37
Brochias,.....	Lake Michigan,.....	Il.	G d	24
Brush,.....	Appomattox River,.....	Va.	P i	20
Buchanan,.....	E. Fork Monongahela R.,.....	Va.	N g	30
Buffalo,.....	Lake Erie,.....	N. Y.	O d	36
Buffalo,.....	James River,.....	Va.	P i	35
Buffalo,.....	Duck River,.....	Ten.	G k	50
Buffalo,.....	Crow River,.....	M. T.	A b	31
Buffalo,.....	Mississippi River,.....	M. T.	C b	75
Buffalo,.....	Little Wabash River,.....	Il.	F h	25
Bull,.....	Ocequan River,.....	Va.	Q h	19
Bush,.....	Sahula River,.....	S. C.	M l	28
Buttatchee,.....	Tombeckbee River,.....	Mi.	F m	73
Cacapon,.....	Patoune River,.....	Va.	P g	73
Cache,.....	White River,.....	A. T.	C l	132
Calaba,.....	Alabama River,.....	Al.	G n	130
Calensiu,.....	Gulf of Mexico,.....	La.	A p	212
Cal Pasture,.....	James River,.....	Va.	O i	68
Canadian,.....	Arkansas River,.....	Mo. T.	Z A k	825
Cane,.....	Red River,.....	La.	A o	19
Caney Fork,.....	Cumberland River,.....	Ten.	I j	100
Canisteo,.....	Tinga River,.....	N. Y.	Q d	60
Cannouchee,.....	Great Ogeechee River,.....	Geo.	M o	94
Capo Fear,.....	Atlantic Ocean,.....	N. C.	P l	2-4
Capsucktuk,.....	Oquossuk Lake,.....	Me.	X b	18
Carp,.....	Lake Superior,.....	M. T.	I n	4
Carp,.....	St. Mary's River,.....	M. T.	K a	23
Carp,.....	Lake Michigan,.....	M. T.	I n	28
Carter,.....	Hedgenan River,.....	Va.	Q h	9
Carver's,.....	St. Peter's River,.....	Mo. T.	A b
Cash,.....	Ohio River,.....	Il.	E l	40
Cashic,.....	Roanoke River,.....	N. C.	R k	45
Cass,.....	Saginaw River,.....	M. T.	K e	72

Rivers.	Recipient.	State.	Ref. Letters	Length
Castlemans,	Youghogeny River,	Pa.	O g	50
Catawba,	Waterco River,	S. C.	N l	187
Cattaraugus Creek,	Lake Erie,	N. Y.	O d	62
Caximbas,	Caximbas Bay,	F. T.	67
Cedar, or Dog,	Pascagoula River,	Ms.	F p	89
Chagrine,	Lake Erie,	O.	M e	37
Chandlers,	Atlantic Ocean,	Me.	A Z b	16
Chariton,	Missouri River,	Mo.	H g	143
Charles,	Atlantic Ocean,	R. I.	W e	38
Charlotte,	Susquehanna, N. B.,	N. Y.	S d	62
Charlotte,	Charlotte Harbor,	F. T.	105
Chattahatchee,	Appalachic Bay,	F. T.	K p	40
Chattahoochee,	Appalachicola River,	Al.	I p	350
Chattooga,	Coosa River,	Al.	I l	46
Chatuga,	Tugaloo River,	S. C.	K l	39
Chaudron,	Bayou D'Arbauc,	La.	B n	15
Chazy,	Lake Champlain,	N. Y.	U b	47
Cheat,	Monongahela River,	Pa.	O f	110
Cheboignon,	Lake Huron,	M. T.	J a	105
Cheboignon,	Lake Michigan,	M. T.	H e	37
Checheasee,	Broad River,	S. C.	N n	14
Chehaw,	St. Helena Sound,	S. C.	N n	20
Chenango,	Susquehanna, N. B.,	N. Y.	S d	81
Cherrytree,	Gauley River,	Va.	N h	23
Chesnut,	St. John's River,	Me.	8
Chestatee,	Chattahoochee,	Geo.	J m	43
Chester,	Chesapeake Bay,	Md.	R g	30
Chicago,	Lake Michigan,	Il.	G e	10
Chickahomung,	James River,	Va.	R i	62
Chickasaw,	Mobile Bay,	Al.	F p	25
Chickasawhay,	Pascagoula River,	Ms.	F p	120
Chifunete,	Lake Pontchartrain,	La.	D p	56
Chipola,	Appalachicola,	F. T.	I p	100
Chippewa,	Mississippi River,	M. T.	C h	200
Chippicotton,	Lake Michigan,	M. T.	G d	37
Chocolate,	Lake Superior,	M. T.	G a	77
Choctawhatchie,	Choctawhatchie Bay,	F. T.	H p	145
Choptank,	Chesapeake Bay,	Md.	R h	60
Chowan,	Albemarle Sound,	N. C.	R j	180
Christiana,	St. Joseph's River,	M. T.	H e	27
Clam,	St. Croix River,	M. T.	B a	70
Clarks,	Tennessee River,	Ken.	F i	60
Clarion,	Allegheny River,	Pa.	O o	88
Clear,	Mississippi River,	M. T.	Z A n	16
Clear,	St. Croix River,	M. T.	B a	33
Clear Water,	Sweet Water River,	F. T.	G p	22
Clinch,	Tennessee River,	Ten.	J k	230
Clinton,	Lake St. Clair,	M. T.	L d	41
Clover,	Cheat River,	Va.	O g	18
Coal,	Great Kanawha River,	Va.	M h	85
Coal,	Flint River,	M. T.	K e	7
Collins,	Caney Fork,	Ten.	L k	40
Cold Water,	Mississippi River,	Ms.	C l	40
Cold Water,	Black Water River,	F. T.	G p	30
Combahee,	St. Helena Sound,	S. C.	N h	87
Comite,	Amite River,	La.	C p	56
Concub,	Escanlon River,	F. T.	G p	140
Conestoga,	Susquehanna River,	Pa.	O f	41
Congaree,	Santee River,	S. C.	N m	40
Conhocton,	Tioga River,	N. Y.	Q d	57
Connecticut,	Long Island Sound,	Co.	V e	450

Rivers.	Recipient.	State.	Ref. Letters	Length
Conneaut,	Lake Erie,	O.	N e	44
Connesauga,	Coosa River,	Geo.	I l	95
Coosawatchie,	Gulf of Mexico,	F. T.	100
Cooper,	Charleston Harbor,	S. C.	N n	41
Coosa,	Alabama River,	Al.	H n	337
Coosaw,	St. Helena Sound,	S. C.	N n	16
Coosawatchie,	Broad River,	S. C.	N n	48
Cow Pasture,	James River,	Va.	O i	68
Cow Skin,	Neesho River,	Mo. T.	Z B j	89
Crauc,	White River,	A. T.	C l	63
Crooked,	Cumberland Sound,	Geo.	M p	30
Crooked,	St. George's Sound,	F. T.	J p	15
Crooked Creek,	Illinois River,	Il.	D g	95
Crow,	Mississippi River,	Mo. T.	A a	75
Crow Wing,	Mississippi River,	M. T.	Z A n	115
Cumberland,	Ohio River,	Ken.	F i	450
Cumberland S. Fork,	Cumberland River,	Ken.	J i	105
Current,	Big Black River,	A. T.	C j	165
Cuyahoga,	Lake Erie,	O.	M e	100
Damariscotta,	Atlantic Ocean,	Me.	Y e	31
Dan,	Staunton River,	Va.	P j	158
Darby's,	Sabino River,	La.	A o	31
Dardenne,	Mississippi River,	Mo.	D h	37
Dead,	Kennebeck River,	Me.	Y a	66
Dead,	Lake Superior,	M. T.	G a	31
Deep,	Cape Fear River,	N. C.	O k	112
Deer,	St. Regis River,	N. Y.	T b	50
Delaware,	Delaware Bay,	Del.	S g	310
Delaware, or Gallivan's,	Gallivan's Bay,	F. T.	40
Delude, or Black,	St. Clair River,	M. T.	L d	75
Derden,	Arkansas River,	Mo. T.	Z B k	45
Des Moines,	Mississippi River,	Mo. T.	C f	400
Des Plaines,	Illinois River,	Il.	F e	100
Do Tour,	Oniscousin River,	M. T.	E e	14
Devil,	Fox River,	M. T.	G b	24
Dicks,	Kentucky River,	Ken.	J i	61
Dog,	Mobile Bay,	Al.	F p	23
Dowgingke,	St. Joseph's River,	M. T.	H o	35
Dry,	Shenandoah S. Fork,	Va.	P h	11
Du Bois Franc,	Little Calumet River,	In.	G e	11
Du Chemin,	Lake Michigan,	In.	H e	46
Duck,	Tennessee River,	Ten.	F k	185
Du Page,	Illinois River,	Il.	F e	18
Du Plain, or Maple,	Grand River,	M. T.	J d	53
East,	Machina Bay,	Me.	A Z b	46
East,	Pensacola Bay,	F. T.	G p	15
East Chariton,	Missouri River,	Mo.	H g	57
East Fork,	White River,	In.	G h	228
East Fork,	Grand River,	Mo.	A h	115
Ebecune,	Plessant River,	Me.	Y a	27
Economa,	St. Andrew's Bay,	F. T.	I p	23
Edisto,	Atlantic Ocean,	S. C.	N n	161
Edwards,	Sturgeon Bay,	M. T.	H b	22
Edwards,	Mississippi River,	Il.	D e	70
Eel,	Wabash River,	In.	H f	88
Eel,	West Fork of White R.,	In.	G g	88
Eleven Point,	Big Black River,	A. T.	C j	105
Elk,	Chesapeake Bay,	Md.	R g	35
Elk,	Great Kanawha River,	Va.	M h	119
Elk,	Tennessee River,	Al.	G l	125
Elkhart,	St. Joseph's River,	In.	L e	62

Rivers.	Recipient.	State.	Ref. Letters.	Length.
Ellices,	Androscoggin River, ..	Me.	X b	23
Embarras,	Panwaygan River, ..	M. T.	F b	41
Embarras,	Wabash River,	Il.	G h	135
Emery's,	Clinch River,	Ten.	J k	45
Enmore,	Broad River,	S. C.	M l	88
Eno,	Neuse River,	N. C.	P j	39
Escambia,	Escambia Bay,	F. T.	G p	160
Escatappa,	Cedar River,	Mi.	F o	21
Etowah,	Coosa River,	Geo.	U l	110
Fair,	Pearl River,	Mi.	D o	14
Falling,	Stamton River,	Va.	P i	25
False,	Yazoo River,	Mi.	D n	90
Femme Osage,	Missouri River,	Mo.	D h	20
Fenaholloway,	Appalachio River, ..	F. T.	K p	30
Fevre,	Mississippi River, ..	Il.	D d	46
Fish,	St. John's River, ..	Me.	50
Fish,	Mobile Bay,	Al.	F p	16
Fisher's,	Yadkin River,	N. C.	N j	22
Fishing,	Missouri River,	Mo.	Z A G	40
Flat,	Neuse River,	N. C.	P j	25
Flat,	Grand River,	M. T.	I d	85
Flat Rock,	E. Fork of White River, ..	In.	I g	81
Flint,	Appalachicola River, ..	Geo.	I p	299
Flint,	Tennessee River, ..	Al.	G l	32
Flint,	Tennessee River, ..	Al.	H l	58
Flint,	Saginaw River,	M. T.	J e	121
Forked Deer,	Mississippi River, ..	Ten.	E k	114
Fort,	Kaskaskia River, ..	Il.	F g	19
Fourche,	Arkansas River, ..	A. T.	B l	23
Fox,	Green Bay,	M. T.	G b	228
Fox,	Illinois River,	Il.	F e	101
French Broad,	Holston River,	Ten.	K k	176
French Creek,	Allegheny River, ..	Pa.	O e	92
Galena,	Mississippi River, ..	Mo. T.	D d	56
Galicn,	Lake Michigan,	M. T.	H e	28
Garlic,	Lake Superior,	M. T.	G a	13
Garlic,	Mississippi River, ..	Mo. T.	D d	50
Gary's,	Lake Michigan,	Il.	G e	17
Gasconde,	Missouri River,	Mo.	C h	201
Gaspard,	Green Bay,	M. T.	G b	51
Gaspers,	Big Barren River, ..	Ken.	H i	25
Gaulry,	Great Kanawha River, ..	Va.	M h	35
Genesee,	Lake Ontario,	N. Y.	Q e	115
Grand,	St. John's River, ..	Me.	38
Grand,	Red River,	La.	W o	10
Grand,	Lake Erie,	O.	M e	73
Grand,	Lake Michigan,	M. T.	H d	198
Grand,	Missouri River,	Mo.	A g	272
Grand,	Osage River,	Mo.	A h	131
Grand Fork,	Osage River,	Mo.	A h	98
Grand Nemawhaw,	Missouri River,	Mo.	Z H f	220
Grand,	Mississippi River, ..	M. T.	D d	30
Grass,	St. Lawrence River, ..	N. Y.	T b	96
Grasshopper,	Kouzas River,	Mo. T.	Z H g	30
Great Egg Harbor,	Atlantic Ocean,	N. J.	T g	44
Great Kanawha,	Ohio River,	Va.	L h	327
Great Manitou,	Missouri River,	Mo.	H h	17
Great Maquamquetois,	Mississippi River, ..	Mo. T.	D d	120
Great Miami,	Ohio River,	O.	J g	174
Great Ogeechee,	Atlantic Ocean,	Geo.	M o	241
Great Ohoopce,	Alabama River,	Geo.	L o	108

Rivers.	Recipient.	State.	Ref. Letters.	Length.
Great Pedee,	Atlantic Ocean,	S. C.	O m	415
Green,	Broad River,	N. C.	M k	56
Green,	Buffalo River,	Ten.	G k	16
Green,	Ohio River,	Ken.	G i	308
Green,	Rock River,	Il.	D e	50
Greencubrier,	Great Kanawha River, ..	Va.	N i	120
Gum,	Kekelamzoo River, ..	M. T.	I d	18
Guyandotte,	Ohio River,	Va.	L h	134
Halifax,	Atlantic Ocean,	F. T.	40
Hardware,	James River,	Va.	P i	31
Hare,	Shinwasse River, ..	M. T.	J e	29
Harpeth,	Cumberland River, ..	Ten.	G j	77
Hatchpattcher,	Talce Hoona River, ..	Mi.	E o	34
Hatchy,	Mississippi River, ..	Ten.	D k	131
Haw,	Cape Fear River,	N. C.	O k	93
Hazel,	Aestham River,	Va.	P h	21
Heart,	Kouzas River,	Mo. T.	Z H g	48
Hedgeman,	Rappahannock River, ..	Va.	Q h	34
Henderson's,	Mississippi River, ..	Il.	C f	53
Henry's,	South Catawba River, ..	N. C.	M k	28
High Rock,	Mississippi River, ..	Il.	H b	14
Hillabee,	Tallapoosa River, ..	Al.	H n	29
Hillsboro',	Hillsboro' Bay,	F. T.	30
Hittenhatchie,	Hittenhatchie Bay, ..	F. T.	K q	21
Hivawsee,	Tennessee River, ..	Ten.	I k	98
Hocking,	Ohio River,	O.	M g	100
Hog,	St. Joseph's River, ..	M. T.	I d	27
Holly,	Elk River,	Va.	N h	26
Holston,	Tennessee River, ..	Ten.	K k	238
Honochitto,	Mississippi River, ..	Mi.	C o	105
Housatonic,	Long Island Sound, ..	Ct.	U e	134
Hudson,	New York Bay,	N. Y.	T f	320
Hughes,	Little Kanawha River, ..	Va.	M g	62
Huron,	Lake Erie,	M. T.	K d	106
Huron,	Lake Erie,	O.	L e	71
Hurricane,	Lake Superior,	M. T.	H n	29
Hycote,	Dau River,	Va.	P j	53
Herville,	Mississippi River, ..	La.	C p	18
Ichawaynoochee,	Flint River,	Geo.	J o	75
Illinois,	Mississippi River, ..	Il.	D h	400
Illinois,	Arkansas River,	Mo. T.	Z A k	94
Independence,	Black River,	N. Y.	S e	31
Independence,	Missouri River,	Mo. T.	Z H g	55
Indian,	Black Lake,	N. Y.	S b	90
Indian,	Hudson River,	N. Y.	T e	38
Indian,	Atlantic Ocean,	Del.	S h	18
Indian,	Atlantic Ocean,	F. T.	88
Irwin's,	Alapalaw River,	F. T.	K p	81
Ivy,	French Broad River, ..	N. C.	L k	17
Jackson's,	James River,	Va.	O l	82
Jackson's,	Mississippi River, ..	Il.	C f	37
Jacob's,	South Catawba River, ..	N. C.	M k	21
James,	Chesapeake Bay,	Va.	R j	400
Joliet,	Des Plains River, ..	Il.	F o	18
Jordan,	Louis Bay,	Mi.	E p	35
Juniata,	Susquehanna River, ..	Pa.	Q f	141
Jupiter,	St. Lucie Sound,	F. T.	32
Kahkoganook,	Lake Chesapeake,	Me.	26
Kankakee,	Illinois River,	Il.	F o	113
Kantappaha,	Cedar River,	Mi.	F p	37
Kaskaskin,	Mississippi River, ..	Il.	E i	253

Rivers.	Recipient.	State.	Ref. Letters	Length.
Kekahamuzoo,.....	Lake Michigan,.....	M. T.	H d	112
Kennebeck,.....	Atlantic Ocean,.....	Me.	Y c	230
Kentucky,.....	Ohio River,.....	Ken.	I h	312
Keowee,.....	Savannah River,.....	S. C.	L l	50
Kickapoo,.....	Wisconsin River,.....	M. T.	D c	70
Kiskiminitas,.....	Alleghany River,.....	Pa.	O f	103
Kite,.....	Rock River,.....	Il.	E e	19
Kohkoguamook,.....	Lake Chamcook,.....	Me.	Y n	26
Kouzas,.....	Missouri River,.....	Mo. T.	Z A g	1,200
Lake,.....	Mississippi River,.....	M. T.	Z A n	13
L'Anquillo,.....	St. Francis' River,.....	A. T.	D l	69
Laughing Fish,.....	Lake Superior,.....	M. T.	G n	21
Laurel,.....	Cumberland River,.....	Ken.	J i	28
Leaf,.....	Pascagoula River,.....	Ms.	F p	169
Leaf,.....	Rock River,.....	Il.	E d	20
Leaf, or St. Francis,.....	Mississippi River,.....	M. T.	A n	91
Leaf Ridge,.....	Tallev Hoona River,.....	Ms.	E o	52
Le Fevre,.....	Arkansas River,.....	A. T.	H l	79
Lehigh,.....	Delaware River,.....	Pa.	S f	96
Lemon,.....	F. Atlantic Ocean,.....	F. T.	11
Licking,.....	Ohio River,.....	Ken.	J g	204
Lianville,.....	Catawba River,.....	N. C.	M k	28
Little,.....	M. St. John's River,.....	Me.	10
Little,.....	Great Kanawha River,.....	Va.	N i	35
Little,.....	North Anna River,.....	Va.	Q i	26
Little,.....	Albemarle Sound,.....	N. C.	R j	36
Little,.....	Eno River,.....	N. C.	P j	29
Little,.....	Neuse River,.....	N. C.	P k	63
Little,.....	Yadkin River,.....	N. C.	N k	46
Little,.....	Atlantic Ocean,.....	S. C.	P m	5
Little,.....	Bread River,.....	S. C.	M l	32
Little,.....	Saluda River,.....	S. C.	M l	30
Little,.....	Savannah River,.....	S. C.	L m	52
Little,.....	Chattahoochee River,.....	Geo.	K l	13
Little,.....	Etowah River,.....	Geo.	J l	21
Little,.....	Oconee River,.....	Geo.	K m	41
Little,.....	Savannah River,.....	Geo.	L m	72
Little,.....	Ocklockony River,.....	F. T.	J p	53
Little,.....	Alabama River,.....	Al.	G o	21
Little,.....	Coosa River,.....	Al.	I l	35
Little,.....	Lake Catahoola,.....	La.	H o	14
Little,.....	Red River,.....	La.	A o	15
Little,.....	Tennessee River,.....	Ten.	K k	35
Little,.....	Wabash River,.....	Il.	I f	20
Little Androskoggin,.....	Androskoggin River,.....	Me.	X b	36
Little Birch,.....	Birch River,.....	Va.	N h	13
Little Black,.....	Big Black River,.....	A. T.	D j	57
Little Blue Water,.....	Missouri River,.....	Mo.	Z A g	33
Little Cacapon,.....	Cacapon River,.....	Va.	P g	32
Little Caillou,.....	Gulf of Mexico,.....	La.	D q	50
Little Calumet,.....	Lake Michigan,.....	Il.	G e	50
Little Cannouchee,.....	Cannouchee River,.....	Geo.	M n	37
Little Chazy,.....	Lake Champlain,.....	N. Y.	U h	51
Little Che Tac,.....	Chippewa River,.....	M. T.	C h	40
Little Choctawhatchie,.....	Choctawhatchie River,.....	Al.	I o	50
Little Coal,.....	Coal River,.....	Va.	M h	60
Little Courtoireille,.....	Chippewa River,.....	M. T.	C n	79
Little Dan,.....	Dan River,.....	N. C.	N j	11
Little Doe,.....	Big Doe River,.....	Ten.	D j	14
Little Egg Harbour,.....	Atlantic Ocean,.....	N. J.	T g	40
Little Elkhart,.....	St. Joseph's River,.....	In.	I e	39

Rivers.	Recipient.	State.	Ref. Letters	Length.
Little Emery,.....	Emery River,.....	Ten.	J k	12
Little Escambia,.....	Escambia River,.....	F. T.	G p	25
Little Falling,.....	Falling River,.....	Va.	P i	13
Little Flambeau,.....	Rufus River,.....	M. T.	C a	85
Little Hatchy,.....	Hatchy River,.....	Ten.	E k	12
Little Kanawha,.....	Ohio River,.....	Va.	M g	127
Little Kentucky,.....	Ohio River,.....	Ken.	I h	28
Little Machuat,.....	M. Aroostook River,.....	Me.	31
Little Madawaska,.....	M. Aroostook River,.....	Me.	32
Little Missouri,.....	Washita River,.....	A. T.	A m	125
Little Muddy,.....	Big Muddy River,.....	Il.	E i	41
Little Nattoway,.....	Nattoway River,.....	Va.	P i	18
Little Obion,.....	Mississippi River,.....	Ken.	E j	46
Little Ocklockony,.....	Ocklockony River,.....	Geo.	J o	30
Little Ocmulgee,.....	Ocmulgee River,.....	Geo.	L o	74
Little Ogeechee,.....	Atlantic Ocean,.....	Geo.	M o	35
Little Ogeechee,.....	Great Ogeechee River,.....	Geo.	M n	31
Little Ogeechee,.....	Great Ogeechee River,.....	Geo.	L m	16
Little Ohoospee,.....	Great Ohoospee River,.....	Geo.	L n	35
Little Otter,.....	Otter River,.....	Va.	O i	10
Little Pedee,.....	Great Pedee River,.....	S. C.	O m	110
Little Pigeon,.....	French Broad River,.....	Ten.	K k	24
Little Platte,.....	Big Platte River,.....	M. T.	D d	22
Little Platte,.....	Missouri River,.....	Mo. T.	Z A g	63
Little Red,.....	White River,.....	A. T.	C k	169
Little Roanoke,.....	Staunton River,.....	Va.	P j	25
Little Sack,.....	Mississippi River,.....	Mo. T.	Z A a	22
Little St. Mary's,.....	St. Mary's River,.....	F. T.	M p	14
Little Salkewatchie,.....	Salkewatchie River,.....	S. C.	N n	47
Little Saluda,.....	Saluda River,.....	S. C.	M m	21
Little Satilla,.....	Satilla River,.....	Geo.	L o	70
Little Sandy,.....	Ohio River,.....	Ken.	L h	68
Little Squatchy,.....	Squatchy River,.....	Ten.	I k	17
Little Shoal,.....	Pamlico Sound,.....	N. C.	S k	14
Little Swannee,.....	Swannee River,.....	Geo.	L p	57
Little Tallapoosa,.....	Tallapoosa River,.....	Al.	L m	56
Little Vermillion,.....	Wabash River,.....	Il.	G g	42
Little Vermillion,.....	Illinois River,.....	Il.	E o	36
Little Wabash,.....	Wabash River,.....	Il.	F i	200
Little Yadkin,.....	Yadkin River,.....	N. C.	N j	15
Long Branch,.....	Grand River,.....	Mo.	A g	130
Looking Glass,.....	Grand River,.....	M. T.	J d	63
Loonhatchy,.....	Mississippi River,.....	Ten.	D k	66
Lost,.....	Cacapon River,.....	Va.	P g	12
Lost,.....	Kanaskia River,.....	Il.	E h	34
Lower Iowa,.....	Mississippi River,.....	M. T.	D e	237
Lower Little,.....	Cape Fear River,.....	N. C.	P k	50
Loyalsock Creek,.....	Susquehanna, W. B.,.....	Pa.	Q e	48
Lumber,.....	Little Pedee River,.....	N. C.	O l	110
Lyncham Creek,.....	Susquehanna, W. B.,.....	Pa.	Q e	33
Lynches Creek,.....	Great Pedee River,.....	S. C.	O m	145
Macapin Creek,.....	Illinois River,.....	Il.	D g	88
Machias,.....	Machias Bay,.....	Me.	A Z b	64
Machias,.....	Aroostook River,.....	Me.	38
Mackinaw,.....	Illinois River,.....	Il.	D f	113
Macon,.....	Raisin River,.....	M. T.	K e	22
Mad,.....	Merrimack River,.....	N. H.	W c	20
Madamiscoutie,.....	Penobscot River,.....	Me.	Z a	164

* In Swiven county, Geo.

† In Washington county, Geo.

Rivers.	Recipient.	State.	Ref. Letters	Length
Madankeeunk,	Penobscot River,	Me.	Z a	17
Madawaska, M.	St. John's River,	Me.		80
Magalloway,	Androscoggin River,	N. H.	W b	43
Manayicum,	Fox River,	M. T.	F e	61
Maucille,	Arkansas River,	A. T.	H l	27
Manasquan,	Atlantic Ocean,	N. J.	T f	20
Manitou,	Mississippi River,	Mo. T.	C f	41
Manokin,	Chesapeake Bay,	Md.	S h	18
Maquagan,	St. Croix River,	M. T.	C a	26
Maramce,	Mississippi River,	Mo.	D h	181
Maria,	Osage River,	Mo.	H h	52
Maskogon,	Lake Michigan,	M. T.	H e	90
Mason's,	Illinois River,	Il.	F e	36
Mat,	Mattaponi River,	Va.	Q h	15
Matauzas,	Atlantic Ocean,	F. T.	M q	15
Mattaponi,	York River,	Va.	R l	90
Mattawankeng,	Penobscot, East Br.,	Me.	Z a	91
Maumee,	Lake Erie,	M. T.	K u	220
May,	Atlantic Ocean,	S. C.	N n	10
Maynawalky,	Milwalky Bay,	M. T.	G d	61
Mayo,	Dan River,	N. C.	O j	21
Meahkanion,	Kaskaskia River,	Il.	F g	25
Medway,	St. Catherine's Sound,	Geo.	M o	20
Meherriin,	Chowan River,	N. C.	R j	120
Memnonie,	Chippewa River,	M. T.	C b	60
Memnonie,	Green Bay,	M. T.	H a	113
Memnonie,	Panwaygan River,	M. T.	F b	32
Merimpticook, or Turtle, M.	St. John's River,	Me.		40
Mermentau,	Gulf of Mexico,	La.	A q	141
Merrimack,	Atlantic Ocean,	Mass.	X d	200
Metanong,	Tippecanoe River,	Ind.	H f	21
Miami,	Ohio River,	O.	J g	90
Michessee,	Shiawassee River,	M. T.	J e	14
Middle,	Shenandoah, S. F.,	Va.	P h	50
Middle, F.	Atlantic Ocean,	F. T.		10
Middle Meherrin,	Meherrin River,	Va.	P j	15
Middle Tyger,	Tyger River,	S. C.	M l	27
Mills,	French Broad River,	N. C.	L k	12
Milwalky,	Lake Michigan,	M. T.	H b	62
Milwalky,	Milwalky Bay,	M. T.	G d	81
Mino Cockien,	Lake Michigan,	M. T.	J a	50
Michtegayock,	Flint River,	M. T.	K e	39
Missisqic,	Lake Champlain,	Vt.	U b	81
Mississineway,	Wabash River,	Ind.	I f	100
Mississippi,	Gulf of Mexico,	La.	E q	3,000
Missouri,	Mississippi River,	Mo.	D h	3,217
Mitchell's,	Yadkin River,	N. C.	N j	15
Mobile,	Mobile Bay,	Al.	F p	500
Mockason,	Neuse River,	N. C.	Q k	88
Mohawk,	Hudson River,	N. Y.	U d	150
Mohawk Branch,	Delaware River,	N. Y.	S d	92
Mohmkus,	Mattawankeng River,	Me.	Z a	43
Mongoup,	Delaware River,	N. Y.	T e	31
Monistic,	Lake Michigan,	M. T.	I b	87
Monistique,	Lake Michigan,	M. T.	I n	72
Monongahela,	Ohio River,	Pa.	N f	216
Monongahela, E. Fork,	Monongahela River,	Va.	N g	90
Monongahela, W. Fork,	Monongahela River,	Va.	N g	70

* The length here stated refers to the Mississippi Proper. Its length, in connexion with the Missouri, is 4,200 miles.

Rivers.	Recipient.	State.	Ref. Letters	Length.
Moosic,	Mooshead Lake,	Me.	Y a	31
Moore,	Black River,	N. Y.	S e	55
Mountain,	Rapidan River,	Va.	Q h	12
Mud,	Guyandotte River,	Va.	L h	38
Mud,	Kaskaskia River,	Il.	E h	22
Muddy,	St. Francis River,	M. T.	A a	35
Muskingum,	Ohio River,	O.	M g	203
Nantagulee,	Tennessee River,	N. C.	K k	30
Nanticoke,	Chesapeake Bay,	Md.	S h	62
Narraguagus,	Pleasant River Bay,	Me.	A Z b	50
Nassau,	Atlantic Ocean,	F. T.	M q	31
Nehlah,	Pomme de Terre River,	Mo. T.	Z A j	60
Nesho, or Grand,	Arkansas River,	Mo. T.	Z B b	182
Neuse,	Pamlico Sound,	N. C.	R k	271
Neverink,	Delaware River,	N. Y.	T e	57
New,	Great Kanawha River,	Va.	N i	115
New,	Ouslow Bay,	N. C.	Q l	42
New,	Atlantic Ocean,	S. C.	N u	60
New,	Chattahoochee River,	Geo.	I m	27
New, F.	Atlantic Ocean,	F. T.		40
New,	Crooked River,	F. T.	J q	21
New,	S. Fork Cumberland R.,	Ten.	J j	46
Newfound,	South Anna River,	Va.	Q i	20
New Hope,	Cape Fear River,	N. C.	O k	37
Newport,	Raleigh Bay,	N. C.	R l	15
Niagara,	Lake Ontario,	N. Y.	O d	37
Nisotick,	Atlantic Ocean,	Cl.	V e	8
Nidwany,	Nidwany Bay,	M. T.	J a	22
Nishnabottom,	Missouri River,	Mo. T.	Z B f	16
Nodaway,	Missouri River,	Mo. T.	Z B f	115
Nolichucky,	French Broad River,	Ten.	K j	125
Nonconna,	Mississippi River,	Ten.	D k	27
Noquet,	Green Bay,	M. T.	H a	43
North,	Dry River,	Va.	P h	16
North,	Albemarle Sound,	N. C.	S j	23
North,	Currituck Sound,	N. C.	R j	28
North,	Atlantic Ocean,	F. T.	M q	21
North, F.	Chatham Bay,	F. T.		25
North,	Black Warrior River,	Al.	G m	55
North Anna,	Pamunkey River,	Va.	Q i	56
North-East Saluda,	Saluda River,	S. C.	L l	20
North Edisto,	Edisto River,	S. C.	N m	68
North Fabius,	Mississippi River,	Mo.	C g	57
North Fork,	Osage River,	Mo.	Z A h	130
North Hillsboro, F.	Hillsboro' Bay,	F. T.		66
North Little,	Red River,	A. T.	A m	115
North Newport,	South Newport River,	Geo.	M o	32
North Two Rivers,	Mississippi River,	Mo.	C g	45
North Tyger,	Tyger River,	S. C.	M l	17
Notalby,	Trecklah River,	La.	D p	32
Notley,	Hiwassee River,	N. C.	J k	40
Nottawa Sepee,	St. Joseph's River,	M. T.	I d	38
Nottoway,	Chowan River,	N. C.	R j	145
Ny,	Mattaponi River,	Va.	Q h	15
North-East Cape Fear,	Cape Fear River,	N. C.	P l	100
North Meherrin,	Meherrin River,	Va.	P j	20
North-West,	North River,	N. C.	R j	25
Oak Noxahco,	Tomblickbee River,	Al.	F n	94
Oaktibbeah,	Chickasawhay River,	Mi.	F o	80
Obela,	Emery's River,	Ten.	J j	32
Obeya,	Cumberland River,	Ten.	I j	53

Rivers.	Recipient.	State.	Ref. Letters	Length.
Obion,	Mississippi River,	Ten.	E k	106
Ocequan,	Potomac River,	Va.	Q h	40
Ocklawaha,	St. John's River,	F. T.	M q	98
Ocklockony,	Ocklockony Bay,	F. T.	J p	170
Ocmulgee,	Altamaha River,	Geo.	L o	221
Oconee,	Altamaha River,	Geo.	L o	225
Oconee Lower,	Tuckasegee River,	N. C.	K k	13
Ohio,	Mississippi River,	Ken.	E j	215
Okapien,	Withlacoochin River,	Geo.	K p	71
Onion,	Lake Champlain,	Vt.	U b	74
Opossum,	Atlantic Ocean,	F. T.	18
Osage,	Missouri River,	Mo.	H h	393
Oscilla,	Appalachic River,	F. T.	J p	85
Oswegatchie,	St. Lawrence River,	N. Y.	S b	135
Oswego,	Lake Ontario,	N. Y.	R e	113
Ottawa,	Great Traverse Bay,	M. T.	J a	20
Ottawa,	Lake Erie,	M. T.	K e	50
Ottawa,	St. Croix River,	M. T.	B a	41
Otter,	Staunton River,	Va.	O i	31
Otter Creek,	Lake Champlain,	Vt.	U b	98
Oniscousin,	Mississippi River,	M. T.	C e	390
Pacolet,	Broad River,	S. C.	M l	60
Paint Creek,	Scioto River,	O.	L g	76
Palm,	Gulf of Mexico,	F. T.	28
Pamlico,	Pamlico Sound,	N. C.	R k	200
Pamunky,	York River,	Va.	R i	110
Papaeton Branch,	Delaware River,	N. Y.	S e	63
Pascagoula,	Pascagoula Bay,	Ms.	F p	270
Pasquotank,	Albemarle Sound,	N. C.	R j	50
Passadumkeag,	Penobscot River,	Me.	Z a	35
Passaic,	Newark Bay,	N. J.	T f	70
Patuxent,	Chesapeake Bay,	Md.	R g	99
Patoka,	Wabash River,	Ind.	G h	90
Patuxent,	Chesapeake Bay,	Md.	R h	90
Pauwaygan, or Wolf,	Fox River,	M. T.	G b	145
Pawtucket,	Narragansett Bay,	R. I.	W e	57
Pea,	Choctawhatchie River,	Al.	L o	100
Pearl,	Lake Bourne,	Ms.	E p	297
Pease Creek,	Charlotte Harbor,	F. T.	90
Pectanon, or Muddy,	Pekatomika River,	Il.	E d	46
Peeminushkwa,	Wolf River,	M. T.	E h	30
Pekatomika,	Rock River,	Il.	F d	10
Peninsula,	Mississippi River,	Mo.	D g	45
Penobscot,	Penobscot Bay,	Me.	Z b	300
Penobscot, East Branch,	Penobscot River,	Me.	Z a	61
Pent Water,	Lake Michigan,	M. T.	L e	65
Perdido,	Perdido Bay,	F. T.	G p	48
Pere Marquette,	Lake Michigan,	M. T.	L e	51
Perquimans,	Albemarle Sound,	N. C.	R j	50
Peruque,	Mississippi River,	Mo.	D h	27
Petrie Jean,	Arkansas River,	A. T.	A k	85
Piankalanck,	Chesapeake Bay,	Va.	R i	50
Pickanink,	Kankakee River,	Il.	F o	100
Pig,	Staunton River,	Va.	O j	45
Pigeon,	Lake Michigan,	M. T.	H h	25
Pine,	Arkansas River,	A. T.	A k	47
Pine,	Oniscousin River,	M. T.	E e	125
Pine,	Mississippi River,	Mo. T.	Z A a	80
Pine Creek,	Susquehanna, W. B.,	Pa.	Q e	75
Piney,	Tye River,	Va.	P i	16
Pinnacle,	St. Croix River,	M. T.	B a	60

Rivers.	Recipient.	State.	Ref. Letters	Length.
Placataquis,	Penobscot River,	Me.	Z a	78
Pistake,	Fox River,	M. T.	G d	67
Platte,	Lake Michigan,	M. T.	H b	25
Pleasant,	Piscataquis River,	Me.	Z a	48
Pleasant,	Pleasant River Bay,	Me.	A Z b	39
Po,	Mattapony River,	Va.	Q h	22
Pocomoke,	Pocomoke Bay,	Md.	S h	41
Pole,	Madawaska River,	Me.	15
Pommo de Terre,	Osage River,	Mo.	A h	95
Pommo de Terre,	Neosho, or Grand River,	Mo. T.	Z B j	105
Pond,	Green River,	Ken.	G i	46
Popo's,	Mississippi River,	Il.	D o	43
Porcupine Quill,	Lake Pepin,	M. T.	H b	15
Portage,	Portage Bay,	O.	L e	70
Portage,	Huron River,	M. T.	K d	20
Portage,	St. Joseph's River,	M. T.	L e	32
Potomac,	Arkansas River,	Mo. T.	Z A k	96
Potomac,	Chesapeake Bay,	Va.	R h	335
Potomac,	Atlantic Ocean,	F. T.	37
Potomac, North Branch,	Potomac River,	Md.	P g	160
Potomac, South Branch,	Potomac River,	Va.	P g	112
Powell's,	Clinch River,	Ten.	K j	105
Prairie,	Arkansas River,	A. T.	A k	28
Prairie,	St. Joseph's River,	M. T.	L e	46
Prairie de la Crosse,	Mississippi River,	M. T.	C e	80
Presqu' Isle,	Lake Superior,	M. T.	G a	14
Quisibis,	St. John's River,	Me.	20
Quodotchequoik, or Green,	St. John's River,	Me.	57
Rackel,	St. Lawrence River,	N. Y.	T b	140
Rain,	Osage River,	Mo.	A h	20
Rainy,	Illinois River,	Il.	E f	25
Raisin,	Lake Erie,	M. T.	K e	90
Rapid,	Lake Huron,	M. T.	J a	16
Rapid,	Mississippi River,	Mo. T.	H b	61
Rapidan,	Rappahannock River,	Va.	Q h	67
Rappahannock,	Chesapeake Bay,	Va.	R i	176
Raritan,	Raritan Bay,	N. J.	T f	71
Rat,	Wolf River,	M. T.	G b	22
Ratonas,	Atlantic Ocean,	F. T.	19
Raystown Branch,	Juniatta River,	Pa.	Q f	85
Red,	Mississippi River,	La.	C o	1,500
Red,	Cumberland River,	Ten.	G j	70
Red,	Kentucky River,	Ken.	J i	48
Red,	Green Bay,	M. T.	H b	23
Red Carp,	Lake Superior,	M. T.	J a	18
Red Cedar,	Grand River,	M. T.	J d	45
Reddis,	Yadkin River,	N. C.	M j	13
Reddy,	Sabuda River,	S. C.	L f	47
Reelboat,	Obion River,	Ten.	E j	57
Reynolds,	Little Wabash River,	Il.	F h	38
Rice,	Lake Winnebago,	M. T.	G b	21
Richland,	Kaskaskia River,	Il.	E h	29
Rivanna,	James River,	Va.	P i	155
River of the Four Lakes,	Bad Fish River,	M. T.	F d	80
River of the Mountain,	Mississippi River,	Mo. T.	C h	50
Ronnoke,	Staunton River,	Va.	O i	40
Ronnoke,	Albemarle Sound,	N. C.	R k	370
Roaring,	Yadkin River,	N. C.	M j	17
Robertson,	Rapidan River,	Va.	P h	28
Robertson's,	Illinois River,	Il.	E e	55
Roche,	Missouri River,	Mo.	R h	50

CONSULTING INDEX

Rivers.	Recipient.	State.	Ref. Letters.	Length.
Rock	Tennessee River	Al.	H j	55
Rock	Mississippi River	Il.	D e	295
Rockcastle	Cumberland River	Ken.	J i	67
Rockfish	James River	Va.	P i	22
Rocky	Yadkin River	N. C.	N k	65
Rocky	Savannah River	S. C.	L j	38
Rocky	Gulf of Mexico	F. T.	F k	25
Rocky	Caney Fork	Tenn.	F k	23
Rocky	Lake Erie	O.	M c	40
Ronnan's Creek	Charlotte Harbor	F. T.	F k	70
Road, or Hoka	Mississippi River	Mo. T.	C c	78
Roige	Grand River	M. T.	F c	41
Rutins	Chippewa River	M. T.	C a	100
Run	Mississippi River	M. T.	A n	127
Run	Gulf of Mexico	M. T.	Z A q	375
Sac	Lake Michigan	M. T.	G e	36
Saco	Saco Bay	Me.	N e	95
Sacodags	Hudson River	N. Y.	U e	66
Saginaw	Saginaw Bay	M. T.	K e	100
St. Clair	Lake Huron	M. T.	L d	37
St. Croix	Pennsylvanidly Bay	Me.	B Z a	60
St. Croix	Lake St. Croix	M. T.	B a	140
St. Francis	Mississippi River	A. T.	D i	230
St. Francis	St. John's River	Me.	M p	65
St. John's	Atlantic Ocean	F. T.	F j	75
St. John's	Lake St. George	F. T.	F j	47
St. Joseph's	Lake Michigan	Mo.	H d	170
St. Joseph's	Manuce River	In.	F c	80
St. Lucie	St. Lucie Sound	F. T.	F c	55
St. Mark's	Appalachee Bay	F. T.	J p	25
St. Mary's	Cumberland Sound	F. T.	M p	97
St. Mary's	Manuce River	In.	F c	82
St. Peter's	Mississippi River	Mo. T.	A b	400
St. Regis	St. Lawrence River	N. Y.	T a	75
St. Sebastian	Atlantic Ocean	F. T.	M q	16
Salamonic	Wabash River	In.	F f	75
Saline	Washita River	A. T.	B m	160
Saline	Raisin River	M. T.	K e	28
Saline	Little Calumet River	In.	G e	20
Saline	Ohio River	S. C.	F i	60
Salkehatchie	Combhee River	S. C.	N u	55
Salmon	E. B. Penobscot	Me.	Z a	90
Salmon Falls	Lake Ontario	N. Y.	R e	51
Salt	Ohio River	Me.	X e	50
Salt Creek	Mississippi River	Mo.	G g	110
Saluda	Congaree River	S. C.	M i	155
Sandy	Kennebec River	Me.	Y b	60
Sandy	Bread Bay	S. C.	M d	17
Sandy	Lake Michigan	M. T.	F a	36
Sandy	Sandy Bay	M. T.	K b	26
Sanganon	Illinois River	Il.	D f	175
Santa Fé	Savannee River	F. T.	K q	57
Santee	Atlantic Ocean	S. C.	O m	12
Sapelo	Sapelo Sound	Geo.	M o	76
Saranac	Lake Champlain	N. Y.	U b	180
Satilla	St. Andrew's Sound	Geo.	M o	310
Savannah	Atlantic Ocean	S. C.	N n	140
Sawyer's	Saco River	N. H.	W e	27

TO THE RIVERS.

Rivers.	Recipient.	State.	Ref. Letters.	Length.
Schoharie Creek	Mohawk River	N. Y.	T d	77
Schuykill	Delaware River	Pa.	S g	136
Scilla	Dykill Sound	Geo.	M o	32
Scioto	Ohio River	O.	L h	200
Scuppernon	Albemarle Sound	N. C.	R k	18
Severn	Tennessee River	Tenn.	F k	72
Severn	Chesapeake Bay	Md.	R h	17
Shalld	Atlantic Ocean	N. C.	F m	13
Shark	Chatham Bay	F. T.	T f	11
Sheldrake	Lake Superior	M. T.	J a	76
Shenandoah	S. Fork Shenandoah	Va.	Q g	156
Shenandoah	Shenandoah River	Va.	F h	100
Shesapeake	Atlantic Ocean	Me.	Y c	82
Slinwasser	Saginaw River	M. T.	K c	80
Siagus	St. John's River	Me.	A o	18
Sibley's	Red River	La.	A o	37
Simswhoning Creek	Susquehanna, W. B.	Pa.	F e	52
Sispy	Black Warrior River	Al.	G m	50
Sispy	Tombigbee River	Al.	F m	100
Skilhook	Mattawakeag River	Me.	Z a	30
Slale	James River	Va.	P i	15
Snake	Lake Michigan	Il.	G d	94
Snake	Dan River	N. C.	O j	51
Snake	St. Croix River	M. T.	B a	45
Snoklopper	Ockhokony Bay	Me.	J p	42
South	Tallahatchee River	Ms.	D m	31
South	S. Fork Shenandoah	Va.	F h	36
South Anna	Cape Fear River	N. C.	F i	97
South Catawba	Pamunkey River	Va.	Q i	60
South Falmis	Catawba River	N. C.	M k	64
South Little	Roel River	Mo.	G g	48
South Mayn	Mayo River	La.	Z A n	100
South Meherrin	Meherrin River	Va.	O j	38
South Newport	Sapelo Sound	Geo.	M o	29
South Two Rivers	Mississippi River	Mo.	C g	17
South Tyger	Tyger River	S. C.	M i	38
South Yadkin	Yadkin River	N. C.	N k	50
Spring	Big Black River	A. T.	C j	90
Spring Creek	Flint River	Geo.	F p	78
Spoon	Illinois River	Il.	D f	125
Stamton	Romanke River	Va.	P j	184
Stick	Green Bay	M. T.	G n	50
Stinatchere	Gulf of Mexico	F. T.	K q	20
Stones	Cumberland River	Tenn.	H j	67
Stono	Atlantic Ocean	S. C.	N n	25
Strong	Pearl River	Ms.	D o	53
Styx	Blayou Rochelave	Al.	G p	20
Styck	Lake Superior	M. T.	F a	25
Sugar Creek	Walash River	In.	G g	90
Susquehanna	Chesapeake Bay	Md.	R g	460
Susquehanna, North Branch	Susquehanna River	Pa.	R f	322
Susquehanna, West Branch	Susquehanna River	Pa.	R f	190
Suwanee	Gulf of Mexico	F. T.	K q	270
Swan	Lake St. Clair	M. T.	L b	12
Swart Water	Black Water River	M. T.	G p	30
Swil	Androscoggin River	Me.	X h	23
Swilo	Saco River	N. H.	W e	21
Ta	Malapanoy River	Va.	Q h	20
Talijapan	Alabama River	Al.	H n	200

TO THE RIVERS.

Rivers.	Recipient.	State.	Ref. Letters.	Length.
Warren,	Roanoke River,	Va.	F J	22
Washington,	Red River,	Ia.	B o	31
Wasatchian,	E. H. Frenchcot River,	Mo.	Z a	36
Watson,	Holston River,	Ten.	F J	66
Water,	Santee River,	S. C.	N m	275
Waubesaupian,	Mississippi River,	Mo. T.	D e	95
Wauyanbay,	Wolf River,	M. T.	F a	99
West Fork,	Big Sandy River,	Ken.	L h	110
West Fork,	White River,	In.	G h	235
West Fork,	Grand River,	Mo.	A g	51
West Fork,	Big Sandy River,	Ten.	F J	18
Whetstone,	Scoto River,	O.	K g	75
White,	Connecticut River,	Vt.	V e	51
White,	Mississippi River,	A. T.	C m	400
White,	Lake Michigan,	M. T.	I c	50
White,	Wabash River,	In.	G h	200
White Oak,	Atlantic Ocean,	N. C.	Q I	26
White Water Creek,	Tennessee River,	Ten.	F k	99
White Wolf,	St. Francis River,	A. T.	D k	175
Wisconsin,	Chesapeake Bay,	Mo. T.	C b	53
Wild Cat Creek,	Wabash River,	In.	S h	32
Williams,	Gandy River,	Va.	H f	61
Will's Creek,	James River,	Va.	N h	23
Wimico,	Muskingum River,	O.	P i	40
Wildcat Creek,	Appalachian River,	F. T.	M f	58
Wolf,	St. Louis Bay,	Mo. T.	I y	23
Wolf,	Wabash River,	Mo. T.	K p	125
Wolf,	St. Louis Bay,	Mo. T.	E p	32
Woods,	Mississippi River,	Ten.	D k	71
Wynonah,	Yonke River,	Mo. T.	Z B g	120
Wyandott,	Lake Michigan,	M. T.	F m	25
Yadkin,	Mississippi River,	Mo. T.	H b	15
Yadkin,	Great Pedee River,	N. C.	C f	51
Yadkin,	Yadkin River,	Mo. T.	N I	203
Yadkin,	Yadkin River,	Mo. T.	D m	60
Yadkin,	Yadkin River,	Mo. T.	C n	45
Yadkin,	Yadkin River,	Mo. T.	D n	48
Yadkin,	Yadkin River,	Mo. T.	J m	28
Yadkin,	Yadkin River,	Mo. T.	B a	70
Yadkin,	Yadkin River,	Mo. T.	H e	100
Yadkin,	Yadkin River,	Mo. T.	G p	10
Yadkin,	Yadkin River,	Mo. T.	R j	139
Yadkin,	Yadkin River,	Mo. T.	R i	110
Yadkin,	Yadkin River,	Mo. T.	O f	47
Yadkin,	Yadkin River,	Mo. T.	B h	73

CONSULTING INDEX

Rivers.	Recipient.	State.	Ref. Letters.	Length.
Tallichatchee,	Fable River,	Mi.	D m	61
Tallie Haller,	Leaf River,	Mi.	E o	67
Tallie Hoona,	Leaf River,	Mi.	E o	81
Tangipahou,	Lake Pontchartrain,	Ia.	D p	75
Tar,	Paulino River,	N. C.	Q k	157
Tar,	Missouri River,	Mo. T.	Z B f	60
Tar,	Tennessee River,	Ten.	J k	50
Tebogee,	Ochlockony River,	F. T.	J p	31
Ten Mile,	Delaware River,	N. Y.	S e	12
Tennessee,	Ohio River,	Ken.	F i	850
Tensas,	Washita River,	La.	H o	128
Tenasaw,	Mobile Bay,	Al.	F p	20
Thames,	Atlantic Ocean,	Ct.	V e	95
Thornapple,	Grand River,	M. T.	L d	75
Thunder-bay,	Thunder Bay,	M. T.	K b	80
Tickfah,	Lake Maurepas,	La.	D p	68
Tiger,	Broad River,	S. C.	M I	46
Timoka,	Holifax River,	F. T.	M q	11
Tippacano,	Susquehanna, N. B.,	Pa.	I c	100
Tittabawassee,	Wabash River,	In.	H f	67
Toby's Creek,	Saginaw River,	M. T.	K e	100
Toe,	Allegheny River,	Pa.	O c	88
Toladi,	Nolichucky River,	N. C.	L k	17
Tombekbee,	Tenison's Lake,	Mo.	F o	250
Tonah,	Mobile River,	Al.	T g	26
Tongawanda,	Baraga Inlet,	N. J.	O d	81
Tongatamoon,	Niagara River,	N. Y.	J a	20
Toxaway,	Lake Superior,	M. T.	L i	21
Trent,	Kennebec,	S. C.	L i	55
Tuckahoe,	N. C.,	N. C.	Q k	18
Tuckahoe,	Atlantic Ocean,	N. J.	T g	45
Tuckahoe,	Tennessee River,	N. C.	K k	80
Tug Fork,	Savannah River,	Geo.	L i	125
Turkey,	Big Sandy River,	Va.	L h	135
Turkey,	Mississippi River,	Mo. T.	D d	37
Turtle,	St. Simon's Sound,	Geo.	M o	40
Twin,	Rock River,	H.	F d	26
Twin,	Lake Michigan,	M. T.	H b	19
Twin,	Lake Superior,	M. T.	I a	32
Tyler,	James River,	Va.	P i	50
Udare,	Missouri River,	Mo.	A g	41
Union,	Yadkin River,	N. C.	N k	52
Upper Iowa,	Atlantic Ocean,	Mo. T.	Z b	140
Upper Little,	Mississippi River,	N. C.	G c	43
Valley,	Cape Fear River,	N. C.	P k	26
Vander,	Hwassee River,	N. C.	J k	11
Vandergis,	Lake Erie,	M. T.	K e	140
Vermillion,	Arkansas River,	Mo. T.	Z B k	75
Vermillion,	Vermillion Bay,	La.	H q	40
Vermillion,	Lake Erie,	O.	L e	78
Vermillion,	Illinois River,	Mo.	E c	32
Vermillion,	Ogee River,	Mo.	A h	47
Vermillion,	Ohio River,	In.	F i	135
Vermillion,	Atlantic Ocean,	S. C.	O m	65
Vermillion,	Wallowa, or Allagash,	Me.	V b	23
Vermillion,	Connecticut River,	Vt.	J p	16
Vermillion,	Ochlockony Bay,	F. T.	U e	85
Vermillion,	Hudson River,	N. Y.	N u	149
Vermillion,	St. John's,	Me.	N n	17
Vermillion,	Charleston Harbor,	S. C.	V h	55
Vermillion,	Connecticut River,	Conn.	V h	55

EXCHANGE QUARTERLY NEWS

News in the *Piedmont Lineages*, Vol. XVIII No. 3, published by VA-NC Piedmont Genealogical Society, has the announcement of the Danville burial records being put on a CD. In a cooperative effort between Danville's Department of Public Works and the Society, Mrs. Mary Leigh Boisseau is entering city burial records on a computer with plans to put the information on a CD. The completed CD would then be available for use the Public Works Department and the Danville Public Library by the end of this year.

For members who use the Virginia Room in the Roanoke City Public Library, please check out some of our Exchange Quarterlies. The National Genealogical Society Newsletter contains news of what is going on in the genealogy community. It also contains the *NGS/CIG DIGEST* which features the latest information on computer software, tools, techniques and etc. The *NGS/CIG DIGEST* is written by the NGS Computer Interest Group.

Numerous genealogical records contain the names of witnesses to events such as land sales, marriages and writing of wills. In the recent past a rumor has been circulating that the first witness is a relative of the male and the second witness is a relative of the female. THIS IS NOT TRUE. While the witnesses may in fact be relatives, they are not necessarily relatives and certainly not in that order. The witness could be a neighbor, friend or relative.

Researching these witnesses' names is very important. You may uncover information about them that would lead to new clues to your ancestors' past. For instance, emigrants often traveled in groups. Perhaps you would find where the witness last lived, which could (not would) help you discover your ancestor's former home.

Please help dispel this witness-as-relative rumor. However, do use the valuable source of further indentification. From *News 'n' Notes* Vol. 28, Number 7 (July 1996), St. Louis Genealogical Society, St. Louis, MO.

CAUSE OF DEATH

OLD NAME	MODERN TERMINOLOGY
Ague	Malaria, fever, chills
Blood Poisoning	Scepticemia
Bloody flux	Dysentery/diarrhea
Brain fever	Encephalitis/Meningitis
Childbed fever	Puerperal fever
Cholera infantum	Diarrhea
Creeping paralysis	Tuberculosis

From *The Longhunter*, Vol. XIX, Issue 3, Southern Kentucky Genealogical Society.

Virginia Appalachian Notes

STONEWALL CEMETERY

151

Floyd County, VA

Rt. 221, near Booth Creek
11 miles from Roanoke-Floyd Co. Line

Copied 28, August 1987 by Glenna Garner & Ruth G. Hale

Hoback, Margaret E. Wife of C. D. Vest & C. A. Yates	June 3, 1847 - June 24, 1942
Whitlock, Magdalene (Our Mother)	Sept. 27, 1820 - Sept. 11, 1905
Hoback, Christian M. " , Christina S.	Oct. 30, 1843 - June 10, 1891 Jan. 17, 1839 - Oct. 24, 1908 b. & d. June 2, 1905
Hoback, Inf. of James H. & Levonia	Sept. 6, 1908 - May 30, 1912
Hoback, Eulalah	Jan. 29, 1910 - Jan. 8, 1936
Hoback, Isaac David	Nov. 6, 1875 - Apr. 20, 1961
Hoback, Jacob S. " , Julie Ann	Apr. 5, 1878 - June 26, 1944
Hoback, Arthur Franklin " , Hester Cole	Dec. 7, 1902 - Dec. 12, 1983 Nov. 10, 1903 - Oct. 25, 1985
Hoback, Evie Gretchen Conner, wife of C. V.	Oct. 18, 1909 - Aug. 2, 1971
Hoback, Clifford V. " , Virginia H.	1912 - 1918 - 1947
Hoback, Carl W.	Sept. 14, 1906 - June 11, 1991
Hoback, Levonia " , James H.	Dec. 5, 1871 - Feb. 5, 1936 Aug. 13, 1870 - Mar. 6, 1929
Bower, Lillie	Sept. 10, 1879 - Oct. 15, 1899
Rutrough, Nancy E. "Bettie" " , David Solomon	Oct. 18, 1873 - Dec. 5, 1956 June 20, 1872 - Sept. 4, 1939
Lawrence, Ophelia Radford, wife of Stanton T.	Sept. 2, 1882 - Oct. 23, 1965
Lawrence, Stanton T.	July 15, 1878 - Aug. 18, 1957
Shank, Agatha	Feb. 16, 1869 - Jan. 25, 1971
Shank, Richard M. " , Gerture V.	May 28, 1886 - May 6, 1980 Apr. 29, 1893 - 1905 - 1973 1904 - 1980
Vest, Jasper W. " , Sallie H.	Aug. 31, 1913 - Jan. 1, 1912 - Jan. 26, 1982
Vest, Harvey " , Laura H.	Sept. 19, 1876 - Mar. 8, 1934
Vest, Rettie R. Lawrence, wife of James S. " , James S.	Nov. 10, 1868 - Sept. 12, 1956 1902 - 1940
Kir.g, Pauline Akers, wife of W. C.	Jan. 17, 1861 - Jan. 3, 1942
King, Peter M. " , Sarah C.	Nov. 23, 1873 - Dec. 30, 1969 Aug. 25, 1924 - Jan. 14, 1957
King, Earl Wallace " , Mary Austin	Aug. 13, 1932 - Mar. 15, 1929 - Sept. 4, 1935
Ingram, Joseph Curtis, son of U. T. & Eunice	Nov. 21, 1890 - Mar. 2, 1936
Vest, James B.	1880 - 1955
Eanes, Josephine Vest	July 20, 1882 - Mar. 9, 1947
Ingram, Eslie Turner " , Della Brammer	May 30, 1884 - Nov. 9, 1959 Jan. 2, 1931 - Dec. 30, 1981
Peters, Nelson H. D. Married Feb. 24, 1951 " , Virginia V.	Oct. 6, 1925 - Apr. 22, 1891 - Aug. 26, 1978
Yates, Hettie L.	Died Jan. 18, 1985
Howlett, Ruth Yates	Feb. 20, 1887 - Oct. 3, 1951
Wright, Will W. " , Glynne S.	June 11, 1884 - Jan. 13, 1978

Stonewall Cemetery

Vest, Elder Willie F.	Dec. 21, 1870 - Nov. 19, 1950
" , Tabitha Rierson	Nov. 18, 1870 - June 27, 1962
Vest, Inf. of R. C. & Mae Stoutamyre	Aug. 12, 1939
Vest, Thomas T. Married Oct. 7, 1928	Feb. 25, 1907 -
" , Gaye R.	Nov. 11, 1904 - Jan. 27, 1985
Phillips, Ella Vest	Oct. 19, 1899 - Dec. 31, 1966
Hall, Fannie DeWitt	1907 - 1985
" , Arlie S.	1905 -
DeWitt, Samuel Zachariah	Oct. 8, 1875 - Aug. 13, 1958
" , Maggie Vest	July 2, 1876 - Feb. 22, 1975
DeWitt, Charlie Keen, husband of Louise Stiff DeWitt	1900 - 1981
Strickler, Valentine Thrash	July 13, 1883 - Dec. 18, 1958
" , Muriel DeWitt	June 10, 1904 -

=====

ELECTION YEAR BITS AND PIECES

FINCASTLE, Monday, April 16, 1821 ("Herald of the Valley")

The election for Botetourt County, after a warm contest of three days, terminated in the election of Col. Burwell, and Capt. Snider. On the two first days Col. Burwell and Capt. Walker were a few votes ahead, but on the third day they stood as follows.

Doct. Floyd (for congress)	? <u>302</u>
Col. Burwell	<u>373</u>
Capt. Snider	<u>322</u>
Capt. Walker	<u>308</u>

There were various reports circulated to injure the three last named gentlemen, which some would perhaps think were of so simple a nature, that they could have no effect, yet they were credited by many. But Capt. Walker appears to have been most injured; it was stated of him that he had declared he never would vote for a republican. But it is believed he suffered most from a new road being cut through his neighborhood, which imposed a heavy tax on that section of the country. The people insisted on Capt. W's preventing its being done; but as it was of considerable benefit to him, he did not attempt to prevent it being done; and this was the cause of Capt. W's friends not turning out unanimously; and from a misunderstanding of the candidates respecting the number of days the election would last. It was their impression on the close of the first day, that the law allowed four days; and it was asserted by Capt. W that he directed his friends to come in on the fourth day, but it was decided by the gentlemen of the bar, that it could not lawfully continue longer than three days, which prevented Capt. W. from receiving the aid of those of his friends that would have come in on the fourth day.

The election was conducted in the best possible order. The greatest harmony existed between the candidates and people.

Capt. Walker will be again a candidate for the next general assembly.

BOOK REVIEWS

Massachusetts Register--1802 published by the Orange County California Genealogical Society, 148 pages, soft cover. This book contains Civil, Ecclesiastical, Judicial and Military Lists; Associations and Corporate Institutions for Literary, agricultural and charitable Purposes and Catalogues of the Officers of the General Government. Useful Tables and Index.

Surname Index Members of the Orange County California Genealogical Society, August 1993. Published by Shumway Family History Services. Register & Calendar may still be available at \$10.00, the Surname Index is \$6.00. A 1995 Surname Index is also available at \$6.00 each. Contact the Orange County California Genealogical Society, P. O. 1587, Orange California 92668-1587.

The Descendants of Joseph Wilkerson (12 May 1729-15 March 1829) and Allied Families of Bedford County, Virginia, Janie G. Jordan, Warwick House Publishing, 720 Court Street, Lynchburg, Virginia 1995. 226 pages plus 15 page name index, printed on 100% acid-free paper and hardbound. In addition to Mr. Wilkerson's descendants, a transcription of his father's will also identifies his siblings. Well documented sources and bibliography, with photographs adding interest.

\$40.00 plus shipping/handling \$5.00. Virginia residents should add 4 1/2 % sales tax. Janie G. Jordan, c/o Wanda G. Morris, Route 6, Box 401, Bedford, Virginia 24523. Telephone 540-586-2550.

The above donations to our society are now in the Virginia Room.

=====

Upcoming Events of SVGS

CHRISTMAS PARTY!

December 14, 1996

1:30 P.M. in the Brody Room

Roanoke Public Library Main Branch

Refreshments will be served

COME AND ENJOY THE COMPANY OF YOUR FELLOW GENEALOGISTS

Virginia Appalachian Notes

WILL OF DANIEL HORNBERGER
(Son of Peter Hornbarger)

contributed by
Mrs Kenneth E Bland

Will Book 9, p 397, Montgomery County, Va.

In the name of God amen. I, Daniel Hornbarger of the County of Montgomery and State of Virginia, feeling that life is uncertain and desiring to dispose of what goods providence has blest me with, I make this my last will and Testament as follows: Item 1st, I desire all my just debts and funeral expenses paid out of the fund which I may leave or have on Hands. Item 2nd, I will and bequeath to my daughter Elizabeth Hawley wife of Crockett Hawley One hundred Dollars in money in addition to what I have heretofore given her. I will and bequeath to my daughter Nancy Hornbarger what money she has in her hands and to be supported and maintained from the plantation as long as she remains single. Item 3, I will and bequeath to the heirs of Peter Hornbarger deceased the tract of land lying in Floyd County, and I desire the same to be rented out until the youngest child arrives at the age of 21 years, and the proceeds to go to the support of his widow and the two children Daniel and Hiram. Item 4th, I give to my daughter Margaret Yingling one negro girl named Charlotte and Fifteen hundred Dollars in money, and her support from the home plantation as long as they can agree and live pleasantly, and no longer. Item 5th, I give and bequeath to my son Parker L. Hornbarger my tract of land lying in the County of Bland, in this State on Hunting Camp Creek and containing about Two Hundred acres, to him and his heirs forever. Item 6th, I give to Mariah Hornbarger, widow of Daniel Hornbarger, One hundred Dollars in money. Item 7th, I give and bequeath to my daughter Patsey Hornbarger what money she has in her possession and to be supported from the plantation so long as she remains single. Item 8th, I give and bequeath to my son Hiram Hornbarger my home plantation with the exception of about one hundred acres to be taken off the southeastern portion, which said hundred acres as I suppose, I give and bequeath to my grand-daughter, Nancy Yingling, the line to commence at two pines at the corner of the Polly Taylor field & running nearly north to two or three black oaks a corner of Crockett Hawley, and with his lines eastward to a red oak and thence with the Inclusive Survey line to the beginning. Item 9th, I give to my son Hiram all the rest of my negroes not heretofore bequeathed and in the event of his death without issue I desire the said negroes to go to my daughters Nancy and Patsey with the exception of a negro girl Ann, which in that event I give to my daughter Elizabeth Hawley. I also (if my son Hiram should die without issue) give to my daughters Nancy & Patsey my home place or as I have bequeathed it to Hiram. Item 10th, I give to Elizabeth Hawley's daughter Margaret Two Cows now in her possession. Item 11th. I desire that my daughters will select four horses together my riding mare to be kept on the plantation. I give to my son Parker two horses, the gray he has always claimed & one other. To Hiram a Horse and Colt he claims. To Margaret Yingling One Horse, her choice of one not above named. To Nancy and Patsey I give my bay mare and Buggy. I desire that the balance of my stock on the place go to my daughters Nancy and Patsey, unless there should be a deficiency to pay the bequests made in money, in that event it is my wish & I hereby direct that my Executor

make sale of the young stock on the plantation to meet the same. I will and direct that my Executor make sale of a tract of land in Bland County near the land bequeath to my son Parker, containing about One hundred and fifty acres, and the proceeds to be equally divided amongst my children as follows: Elizabeth Hawley, Nancy, Patsey, Parker & Hiram and Margaret Yingling. I also direct my executor to make sale of a Fifty acre tract in this County adjoining the lands of John Brown and others and the proceeds to be divided as above. I give to my daughter Nancy & Patsey and my son Hiram all my household and kitchen furniture. And lastly I hereby appoint James M. Wade Executor of this my last will and Testament thereby revoking all other and former wills by me made. In testimony whereof I have hereunto set my hand this 26th day of July 1862.

Daniel (his X mark) Hornbarger

Signed sealed and published as his last will & Testament by the said Daniel Hornbarger in the presence of us who in his presence and at his request, have at the same time subscribed our names as witnesses.

D. W. L. Charlton; I. W. Montague

At Montgomery County Court August Term 1862

This last will and Testament of Daniel Hornbarger deceased was presented in Court and proven by the oaths of D. W. L. Charlton and I. W. Montague the witnesses thereto subscribed and ordered to be recorded. And on the motion of James M. Wade the executor therein named who made oath thereto, and together with Floyd Smith and Haml. W. Shields his security entered into and acknowledged a bond in the penalty of \$10,000 conditioned as the law directs, certificate is granted him for obtaining a probate thereof in due form.

Teste James M. Wade Clk.

=====
WARNING! The National Archives has recommended that no removable self-stick notes be used on any paper that has permanent value. The lab examined 3M Scotch Post-It Notes and AMB brand Note Pads and found that adhesive remained on papers to which the notes were adhered--even when they were removed immediately.

This remaining adhesive could cause important records to stick together or to the files in which they were housed.

In addition, as the chemicals in the adhesive break down over time, they can deteriorate the paper and make printing illegible. The lab also found that the adhesive lifted photocopied images after two weeks of aging and that some of the note paper colors run when wet.

So, take those Post-It Notes off your birth certificates and other important records (unless you have an interest in destroying certain information, such as your birthdate!).

A little action now can help save important records--both at home and in the library--from irreparable damage.

-By Alisha Mellon in the "Johnson County Genealogist", Shawnee Mission, KS

VIRGINIA FIRE & MARINE INSURANCE COMPANY.
 RICHMOND, VIRGINIA.
 Gross Assets, \$850,000. Insures Against Fire and Lightning.

WISE COUNTY.

1247

FARL RUEHRMUND,
 Architect and Superintendent.

Correspondence and Consultation Solicited.

NO. 922 EAST MAIN, CORNER TENTH STREET,
 RICHMOND, VA.

The Queen-City-Printing-Ink-Co.
 CINCINNATI, OHIO.

OUR

Black Job and Book Inks
 of Superior Quality.

WISE COUNTY.

Value of real estate 1896,	\$1,947,151.00
State tax on real estate,	7,788.95
Value of personal property,	464,384.00
State tax on personal property,	1,857.59
Capitation tax,	White, \$2,243; colored, 208.00
Population 1896,	White, 8,796; colored, 549.00

This county lies at the eastern base of the Cumberland mountains, in the extreme southwestern portion of the State, and was formed from Russell, Lee and Scott in 1856, and named in honor of General Henry A Wise, the then Governor. Some of the finest timber lands in the State are found in this county. There is also an abundance of the finest of coal and coke and very large beds of iron ore; also, very fine mineral springs. The surface is very broken and the county sparsely settled. The valley lands are quite rich, and large crops of Indian corn and buckwheat are raised, as well as oats and wheat. This county is also noted for having some of the finest grazing lands in the State. It is a fine fruit-growing section. The county is well watered by the Guests and Powells rivers, tributaries, of the Clinch, in the southern and eastern portions, and by the branches of the Big Sandy in the northern part. Wise Courthouse, on a branch of the Big Stone Gap and Powell's Valley R. R., is about the centre of the county, has a population of 200. The county has an area of 783 $\frac{1}{2}$ square miles, and has an average assessed land valuation of \$4.25 per acre.

Courts.

The Circuit Court of the 17th circuit meets at Wise Court House on the 1st Monday in April, September and December.

Judge, W T Miller.
 Clerk, W E Kilgore.

The County Court meets at Wise Court House on 1st Tuesday after 4th Monday in each month.

Judge, W A W Skeen.
 Clerk, W E Kilgore.

County Officers.

Sheriff, John A Miller.
 Surveyor.—S N Taylor.
 Treasurer, E W Maxwell.
 Com Attorney, R P Bruce.

Cour of Accounts, C F Kilgore.

Superintendent of Poor, Henry W Smith.

Superintendent of Schools, W H Wampler.

Commissioners of Revenue, D C Dean, D S Kelly.

Post-Offices.

Banner, JAMES O KENNEDY.
 Bigstone Gap, W C ROBINSON.
 Coeburn, T B HILLMAN.
 Coonseye, H M DAVIDSON.
 Dorchester.
 Dwina.
 East Stonegap, J B Richmond.
 Fernalda, ROSA B PHIPPS.
 Flat Gap.

LOOK YOU Can Have Your WHEEL
 Made new at Small Cost at
 New Phone 544. THE ENTERPRISE MACHINE WORKS, 310 N. 5th St., Richmond, Va. See page 2.

Buy of Manufacturers CARRIAGES, WAGONS, ETC

Write P. R. PHILLIPS & CO., 102-104 N. 7th St., Richmond, Va.

1248

WISE COUNTY.

DESIGNS AND ESTIMATES FURNISHED FOR.

Show Cases, Mantles, Grilles and Parquetry Flooring by

THE J. C. MILLER CO.

324 to 344 S. 6th Street.

Phone 204.

RICHMOND, VA.

Gilly.
Haddonfield.
Hettie, W D AUSTIN.
Hobbs, E T KISER.
Kellyview.
Lipps.
Lotus, J A TOY.
Nasbie, J G ROBINSON.
Norton, O B GILLY.
Pound, A G Roberson.
St Paul, John T Dickinson.
Stonega, H J Frank.
Tacoma, F A ASHWORTH.
Tasso.
Virginia City.
Wise (c h), William D Nottingham.

Agricultural Implements.

Maynor J C. Bigstone Gap
Virginia Coal and Iron Co. Stonega

Attorneys-at-Law.

Addison W E. Bigstone Gap
Ayers H J. Bigstone Gap
Ayers R A. Bigstone Gap
Bond S H. Norton
Bullitt J F Jr. Bigstone Gap
Horsley W J. Bigstone Gap
Hughes J A. Coeburn
Jenkins Wm. Norton
Kelley Jos L. Bigstone Gap
Kenody W P. Nasbie
McCarty Weldon. Dwina
Matthews W B. Bigstone Gap
Miller Hobart. Coeburn
Rollins H L. Coeburn
Short J P. Hobbs
Skeen H A W. Bigstone Gap
Vicars A M. Coeburn
Werth W H. Coeburn

Banks.

Ayers Rufus A & Co. Bigstone Gap

Investigate the
**New "Dividend Tontine" Policy of
The Germania Life**

of NEW YORK,

JAMES W. GRAVES, Manager,
29-31 Chamber of Commerce,

Agents Wanted. Richmond, Va.

Carpenters & Builders.

Baker W F. Bigstone Gap
Beaman J S. Bigstone Gap
Bray J M. Pound
Brown R L. Bigstone Gap
Dooley S H. Norton
Fleenor S D. Bigstone Gap
Hampton James. Flatgap
Hartsook John. Coeburn
Hewitt G L. East Stonegap
Hubbard J M. Flatgap
Hunsucker J. Lipps
Mullens Dove. Nasbie
Pierce B F. East Stonegap
Kiner J H. Norton
Romans L P. Coeburn
Smith Geo C. Norton
Stamford R L. Nasbie
Stanley Will. Nasbie
Steele John. Coeburn
Steward J M. Bigstone Gap
Stollard J H. Hobbs
Swindall E A. Pound
Whitaker L R. Pound
Wright W D. Norton
Young J H. Wise

Blacksmiths.

Dotson D L. Pound
Dotson M T L. Pound
Neely W E. East Stonegap
Perkins Jos. Pound
Starnes F M. Lipps

Boarding Houses.

Taylor I S. Bigstone Gap

Cattle Dealers.

Robinett J M. Bigstone Gap
Robinett Samuel. Wise
Wade D B. Bigstone Gap
Wampler Jas. Wise

Coach & Wagon Builders.

Adams J W. Flatgap
Boggs Samuel. Hobbs

Virginia Appalachian Notes

Safes, Vaults, and Bank Work Made to Order
By THE VICTOR SAFE & LOCK CO., Cincinnati, Ohio.

WISE COUNTY

1249



Caywood J C.	Bigstone Gap	Carter E E.	East Stonegap
Cleek J D.	St Paul	Clay J D.	Coeburn
Finney O T.	Coeburn	Coldiron W S.	Bigstone Gap
Kilgore Jacob.	Coeburn	DAVIDSON H M.	Coonseye
Powers O W.	Nasbie	Dickenson & Bruce.	St Paul
Sturgill John.	Hobbs	Dickinson W H.	East Stonegap
Whitaker John.	Hettie	Dingus J L.	Coeburn
		Dingus J L & Hillman.	St Paul
		DOTSON H H & SON.	Wise
		DOTSON & MEADE.	Pound
		Durham J W & Co.	Tacoma
		Flanary C F.	Wise
		Fuller N R.	Coeburn
		Gibson C W.	Pound
		Goodloe Bros.	Bigstone Gap
		Greear Bros.	Coeburn
		Haytor C M.	Saint Paul
		HILL J M.	Lipps
		HILLMAN T B & CO.	Coeburn
		Holbrook James Jr.	Dwina
		Hylton G H.	Hobbs
		Ireson E D Mrs.	Pound
		Kelly & Hall.	Kellyview
		Kilgore & Culbertson.	Coeburn
		Levitt J.	Coeburn
		Lipps J E & Co.	Wise
		Lovell Gus W.	Bigstone Gap
		Moore W E & Co.	Norton
		Morgan I & Co.	Coeburn
		Morrison & Son.	Bigstone Gap
		Mullens J H.	Flatgap
		Mullins W M.	Bigstone Gap
		Norton Coal Co.	Norton
		Norton Grocery Co.	Norton
		Norton Lumber Co.	Norton
		Ould E H & Co.	Norton
		Plumer H C.	Nasbie
		Powers W B.	Nasbie
		Powers W S & Bro.	Nasbie
		Richmond B F.	East Stonegap
		Roberts W H.	Wise
		Skeen J B.	Bigstone Gap

Dentists.

Austin J W. Hettie
Hill J M. Lipps
Pruner J C. Bigstone Gap
Sproles F A. Bigstone Gap
Sturgill Jordan. Hobbs

Distillers.

Amburgey A W. Hettie
Hopkins A N. Pound
Hopkins & Sowards. Nasbie
Mullins J A. Flatgap
Sowards F M. Pound
Wampler A F. Norton

Druggists.

Banner L L L Dr. Coeburn
Banner M M. Hobbs
Habock A J. Bigstone Gap
Kelly J W. Bigstone Gap
Livingston H C. Tacoma
Mullins J H. Flatgap
Norton Drug Co. Norton
Sanford Chas. Coeburn
Sullivan H I. Bigstone Gap
Wolfe J B Dr. Coeburn

Dry Goods.

Hock J F. Kellyview
Schwartz & Kaufman. Norton

Florists.

Hillman M E. Coeburn
Litz J I. Mrs. Coeburn

General Merchants.

AUSTIN W D. Hettie
Bates & Adams. Norton
BEVERLY C F. Fernalda
Bond & Bruce. Tacoma

J. L. HILL PRINTING CO., Directory Publishers. Book & Job Printers.
RICHMOND, VIRGINIA

157

A. HOEN & CO., RICHMOND, VA. Lithograph Letterheads, Bonds, Checks, Drafts.

Write **SCHMITT AND BRO. CO.** For Bank, Bar, Office and Drug Store Fixtures, Manufacturers, 220 MAIN STREET, CINCINNATI, OHIO

1251

WISE COUNTY

Warehouse with 4,500,000 feet Capacity.

WOODWARD & SON, LUMBER.

330 S. 9th St., RICHMOND, VA.
Hardwoods, White Pine, Building Lumber.
Sough and Dressed. Sash, Blinds, Doors, Etc.

Richmond Typewriter Exchange.

WOODFIN & ABRAHAM, Managers,
903 E. 3rd Main Street. - Richmond Virginia
Typewriter ^{and} Office Supplies,
Wholesale and Retail.
EXPERT REPAIRING A SPECIALTY
See page 5

SLOAN J. M., East Stonegap	Jones J. N., East Stonegap
Stollard A. J., Dvina	Kenoly W. P., Nasbie
Swindell A. J., Pound	McCormick J. L., Norton
Swindell E. M., Pound	
White R. P., Tacoma	Renfro C. W., Wise
Willis J. M., Bigstone Gap	
Grocers.	
Bickley W. W., Bigstone Gap	Bond E. J., Pound
Duff W. L., Bigstone Gap	Dotson M. D. L., Pound
Lindsey W. K., Norton	Roberson A. A., Pound
Lovell J. P., Bigstone Gap	Sloan J. M., East Stonegap
Taylor S. N. & Co., Norton	Taylor & Rice, Stonegap
VIRGINIA COAL & IRON CO., Stonegap	
Hotels.	
Addington W. F., Hettie	
Broadwater A. A., Saint Paul	
Dotson H. H., Wise	
Duff House (The) Mrs M S Duff, Bigstone Gap	
Eldorado, J D Gruble, Tacoma	
Hotel Coeburn, R W Addington, Coeburn	
Hotel Norton, W K Lindsey, Norton	
Intermont (The), F B Fissinger, Bigstone Gap	
Ireson W. J., Wise	
Mountain View, H S Shanklin, Norton	
Powers William, Nasbie	
Richmond J. C., Wise	
Robertson William, Nasbie	
Iron Founders and Machinists.	
Appalachian, East Stonegap	
Big Stone Gap Iron Co (The), R C B Thurston, Bigstone Gap	
Land Agents.	
Clay J D Jr., Coeburn	
Dingus J. L., Saint Paul	
Harris W. E., Bigstone Gap	
Horselev W. J., Bigstone Gap	
Irvine R. T., Bigstone Gap	
Adams Bros., Coeburn	
Bevins & Hart, Coeburn	
Bice Thos., Lotus	
Bolling —, Hobbs	
Bond Mill, F M Clements, Saint Paul	
Bowman Jos., Lotus	
Clinch River Lumber Co., Saint Paul	
Debusk Elijah, East Stonegap	
Dotson M D L., Pound	
Elkins & Taylor, Lotus	
Fralely G W., Fernalda	
Hale Jno E., Wise	
Horn & Rose, Banner	
Miller E. W., Norton	

VIRGINIA FIRE & MARINE INSURANCE COMPANY,
RICHMOND, VIRGINIA.
Gross Assets \$850,000. Insures Against Fire and Lightning.

WISE COUNTY

1251

CARL RUEHRMUND, The Queen City Printing Ink Co., Architect.

DESIGNS AND ESTIMATES FURNISHED.

Manufacturers of

Address: 922 E. MAIN, COR. TENTH STREET,
See page 6. RICHMOND, VA.

FINE COLORED INKS

Moore J. C., Bigstone Gap	Virginia Coal and Iron Co., Stonegap
Robertson James, Pound	Virginia Gas Coal Co., Banner
Salts Bros., Lotus	Mines—Iron.
Salts Bros & Stroup, Coeburn	Anderson D. C., Bigstone Gap
Taylor & Rice, Stonegap	Appalachian, James Bird, East Stonegap
Wells A. C., Lips	Payne J. B., Bigstone Gap
White —, Hobbs	Pleasants D. S., Bigstone Gap
Wolfe J. J., Kellyview	
Mills—Woolen.	
Powell's Valley Wool Co., Benj	Big Stone Gap Post, G N Knight,
Sharp mngr., Bigstone Gap	Bigstone Gap
Millwrights.	
Branham M., Hettie	Honaker (Friday), Norton
Fleenor S. P., Bigstone Gap	Physicians
Powers O. W., Nasbie	Austin M. J., Hettie
Robinson A., Nasbie	Austin W. D., Hettie
Sharp Benj., Bigstone Gap	Banner E. C., Coeburn
Short A. P., Hobbs	Banner L. L., Coeburn
Whitaker John., Hettie	Banner M. M., Hobbs
Mines—Coal.	
*Beverley O J & Bro., Fernalda	Davis Jesse, Nasbie
Big Stone Gap, Norton	Habock, A. J., Bigstone Gap
Bolling C., Hobbs	Habock M. B., Wise
Bolling J., Flatgap	Haddon L., Pound
Bolling M. C., Hobbs	Hillman J. W., Pound
Coeburn, Coeburn	Kelly J. W., Bigstone Gap
Collier Richard, East Stonegap	Kenkle C. D., Stonegap
Dale Ridge Coal and Coke Co., Mabe G. B., Bigstone Gap	
Coeburn, Parsons C. P., Fernalda	
Green's Bodine, H S Green & Co proprs., Tacoma	Short H. H., Hobbs
Haskell Coal Co., Norton	Stallard J. H., Dvina
Jones, Coeburn	Stalard M. L., Norton
Lee, Coeburn	Stedham Wm., Hobbs
Looney Creek Coal Co., Bigstone Gap	Wells Anderson, Wise
*McNare B. F., Fernalda	Wells J. C., East Stonegap
Mill J. F., East Stonegap	Whit R., Hettie
Norton, Norton	Wolfe J B Sr, Coeburn
Saddlers and Harnessmakers.	
Fine Run Coal and Coke Co., Lotus	Bolling V. A., Hobbs
Russell Creek, Virginia City	Dickenson Henry, Coeburn
Sexton, Coeburn	Dickenson Robt., Coeburn
Swansea, Coeburn	Ireson W. J., Pound

158

Virginia Appalachian Notes

Have You Seen PAGE 4?

BICYCLES BUILT TO ORDER. EXTRA PARTS MADE FOR ALL MACHINES. WE DO ALL KINDS OF BICYCLE AND MACHINE WORK.
Address THE ENTERPRISE MACHINE WORKS, RICHMOND, VIRGINIA. See page 6.

P. R. Phillips & Co. Manufacture all kinds Carriages, Wagons and Trucks.
Call or write for Prices. FACTORY, 402-404 N. SEVENTH ST., RICHMOND, VA.

1252

WISE COUNTY

**OFFICE, BANK, DRUG
AND BAR FIXTURES**

Made to order. Estimates and Designs Furnished
THE J. C. MILLER CO.,
324 to 344 South 6th Street,
Phone 204. RICHMOND, VIRGINIA.

THE GERMANIA LIFE

OF NEW YORK.
Strongest and Best. Organized in 1860.
James W. Graves, Manager.
29-31 Chamber of Commerce, RICHMOND, VA.
AGENTS WANTED THE BEST LIFE INSURANCE.

Nickel W N.	Pound	Sturgill J.	Hobbs
Nottingham W D.	Wise	Wells Harvey.	East Stonegap
Saloons.			
Hopkins A N.	Pound	Dickenson & Boice,	St Paul
Sowards E M.	Pound	Kilgore & Gilliam,	Coeburn
Schools and Academies.			
Gladeville College, C Y Chap-	Wise	Moore G A.	East Stonegap
man.		Ould E H & Co.	Norton
Wolf School, R E Kennedy and		Sloan, Head & Taylor.	
M A Riggs prin.	Bigstone Gap	Stanley Stanford.	Bigstone Gap
There are 31 white and 1 colored		Whitaker Luther.	Nasbie
public schools, supt W H Wampler,		Willis J M & Co.	Hettie
East Stone Gap		Watchmakers.	Bigstone Gap
Tanners.			
Beverly R J.	Wise	Hale J A.	Wise
Branham Martin.	Pound	Wool Dealers.	
McFall Joseph.	Hettie	Banner T.	Hobbs
Stanley & Davis.	Nasbie	Powers J E.	Nasbie
		Sharp Benj.	Bigstone Gap
		Ward S.	Hettie

Principal Farmers.

BANNER.—W A Alley, J J Buchanan, G H Bowen, F A Carico, John Dollarhide, W H Edwards, George Goff, J M Hillman, Robert Jordan, S C Kennedy, Henry Lawson Jr.
BIGSTONE GAP.—John Gilly, D C Williams, J W Kennedy, Frank Yeary, T C Rutherford, Col C Slump, L A Cousins, E K Hyatt, A P Wells, W H Wampler.
COEBURN.—N E Dickenson, H H Kilgore, C W Greear, Alex Powers, G E Buchanan, John Counts, J J Counts, J M Carico, G W Jones, E K Counts, D K Banner, W R Fuller, A M Vicars, W V Kiser, H Kiser, J L Edwards, J L Litz, W J Gibson, M J Bruce, N J Horn.
COONSEVE.—Frank Sturgill, Jas Flanary, T J Baker, J V Wright, Daniel Stillham, Jas Sturgill, M D Stillham, S P Bailey, Wm Clark, J F Church.
DWINA.—S C Holbrook, C J Patterson, H Stallard Sr, C H Stallard Sr, C H Stallard Jr, M T Evans, J M Evans, Wilson Holbrook, Jas Bond, R H Bond, William Bond, G W Hall.
EAST STONEGAP.—Frank Wampler, E Johnson, P Boatright, W C Taylor, I Parsons, J B Harold, W A Hamilton, A M Lee, A G Wilson, W H Wampler, George Guthrie, J B Willis.
FERNALDA.—A D Parsons, J E Wheatley, B D Gillespie, G W Beverly, G B Stallard, T R Harman, John Beverly, Harman Adams, John W Green, M V

A. HOEN & CO., RICHMOND, VA. Lithograph Letterheads, Bonds, Checks, Drafts.

SAFES! ALL SIZES AT WHOLESALE PRICES
Address: The Victor Safe & Lock Co., Cincinnati, Ohio.

WISE COUNTY

1253

OLD DOMINION
Fire Association
OF ALEXANDRIA, VA.

Jessie, Spence Bennett, A G Parsons, N B Smith, W R Wheatly, J C Wheatly, Jack Dotson, D W Dale.

HETTIE.—J C Robertson, J F McFall, David Ellison, John Addington, Pat Sloan, George Austin, Nelson Branham, Jack Ritchie, Noah Sowards, Jerry Bryant, A McFall, J M White.

HOBBS.—J Adams, John Bolling, L Cantrell, W R Gilly, Floyd Gibson, J Hayes, J Mullins, A Roberts, J P Short Jr, S S Short.

HUTCHINSON.—A G Roberson, J Russell, H C Plumer, F Hutchinson, D A Stallard, A J Yates, William Roberson, John R Stallard, J H Powers, James Rose, G W Rose, C W Bevins, J W James, R P Davis, J Davis, W A Powers, J Ritchie.

KELLYVIEW.—J B Kilbourn, H F Kilbourn, J J Kelly Jr, T S Allen, J F Hash, James Johnston, James Counts, Benj Williams, John Williams, Martin Stephens.

LIPS.—Wm W Gardner, H W Hill, W G Wampler, Wm Robinett, James Ison, James Wampler, Jeff Hunsucker, James Gardner, Charles Hightman, Jas Day, H S Kilgore, B E Hill, G F Hill, W P Beverly.

LOUIS.—A P Gibson, J M Hale, Joshua Smith, Joseph Bowman, A H Elkins, W A Edwards, R F Smith, Cummins Kiser, Thomas Alderson, John A Reese, William Ward, Samuel Bice.

NASBIE.—J G Robinson, William Robinson, W A Powers Sr, J H Powers, George Stallard, O W Powers, L O Kenody, C C Hutchinson, C B Dodson.

NORTON.—J B Singleton, H C Boggs, A C Wells, C C Huff, H C Jones, Samuel Salyer, H B Snodgrass, J M Wampler, D C Nickels, David Stidham, J B Wells, W P Dodson.

ST PAUL.—W N Bonner, S W Bonner, J J Bonner, J N Kinconon, C J Bickley, Frank Bickley, R V Ireson, John T Dickenson, T F Dickenson.

TACOMA.—Samuel Horn, J S Eaton, Wilburn Sparks, J B Miller, Wickliffe Nash, Martin Horn, Henry Severs, Johnson Horn, Jasper Flanery, P W Horn, D W Bruce, L H Bruce.

WISE COUNTY.—Wm Dean, T G Well, Ed Hubbard, L C Holdway, J F Johnson, Wm Wells, Buckey Wells, C F Flanary, Geo Beverly, Jonathan Wheatley, W R Wheatley, Joel Wheatley, Jno Beverly, Geo Fraley, S F Porter, R J Beverly, O M Vicars, M B Hoback, Wm L Dale, Wm Hoback, D Smith, Wm Carter, Jno Salyer, Jas Blair.

POUND.—A G Roberson, D L Dotson, E A Swindall, J B Mullins, Martin Branham, Rolen Robertson, K D Whitaker, M D L Dotson, W W G Dotson, A A Roberson, J H Roberson.

STONEY.—Alex McKimney, Dabney Minor, Jno L Parsons.

J. L. HILL PRINTING CO., Directory Publishers Book & Job Printers.
RICHMOND, VIRGINIA

159

Virginia Appalachian Notes

be deemed a Class 1 misdemeanor and any person convicted of such violation shall be punished in accordance with the provisions of § 18.2-11. (1990, cc. 434, 750.)

ARTICLE 4.

Abandonment; Removal of Remains.

§ 57-35.36. **Cemeteries owned by localities; good faith effort required prior to interment.** — Notwithstanding the exemptions provided for in § 57-35.12, a cemetery operated by a county or city shall keep accurate records of the ownership of cemetery lots and shall make a good faith effort to ensure, prior to interment, that the ownership of a cemetery lot is vested in the decedent's estate or that permission for the interment has been granted by the person holding such ownership. This section shall not apply to lots or cemeteries which are dedicated for the burial of indigents. (1991, c. 614.)

§ 57-36. **Abandoned graveyards may be condemned; removal of bodies.** — When a graveyard, wholly or partly within any county, city or town, has been abandoned, or is unused and neglected by the owners, and such graveyard is necessary, in whole or in part, for public purposes, authorized by the charter of such city or town, or by the general statutes providing for the government of counties, cities and towns, such county, city or town may acquire title to such burying ground by condemnation proceedings, to be instituted and conducted in the manner and mode prescribed in the statutes providing for the exercise of the power of eminent domain by counties, cities and towns. The court taking jurisdiction of such case may, in its discretion, require the county, city or town to acquire the whole burying ground, in which event the county, city or town may use such part thereof as may be necessary for its purposes and sell the residue. The court, however, shall direct that the remains interred in such graveyard, if possible so to do, be removed to some repository used and maintained as a cemetery. (Code 1919, § 54; 1985, c. 95.)

§ 57-37. **Costs of suits, removal and reinterment; how surplus above costs disposed of.** — In the event that the proceeds from the condemnation are insufficient to defray the costs of the suit and removal, and reinterment of the remains, then the additional amount necessary therefor shall be paid by the county, city or town instituting the suit. If, after the payment of proper costs, there be any residue, the same shall be paid to the parties entitled thereto, and if there be any parties unknown who are entitled to such proceeds, the county, city or town shall hold such amount in trust for the parties so entitled, but such county, city or town shall not be charged with any interest on such amount so held. If the amount so held is not claimed by or paid to the parties entitled thereto within seven years from the date of sale of such burying ground, or part thereof, then such amount shall pass to and become a part of the Literary Fund of the Commonwealth, as provided by the statute of escheats. (Code 1919, § 55; 1985, c. 95.)

§ 57-38. **Exemption from §§ 57-36 and 57-37.** — Sections 57-36 and 57-37 shall not apply to any graveyard or cemetery owned by a church, or controlled by trustees, in which sections are sold. (Code 1919, § 55.)

§ 57-38.1. **Proceedings by landowner for removal of remains from abandoned family graveyard.** — The owner of any land on which is located an abandoned family graveyard, and there has been no reservation of rights in

such graveyard, or when the beneficiaries of any reservations of rights desire to waive such rights, and in which no body has been interred for twenty-five years may file a bill in equity in the circuit court of the county or in the circuit or corporation court wherein such land is located for the purpose of having the remains interred in such graveyard removed to some more suitable repository. To such bill all persons in interest, known or unknown, other than the plaintiffs shall be duly made defendants. If any of such parties be unknown, publication shall be had. Upon the case being properly matured for hearing, and proof being made of the propriety of the removal, the court may order the removal made and the remains properly deposited in another place, at the expense of the petitioner. Such removal and reinterment shall be done with due care and decency.

In determining the question of removal the court shall consider the historical significance of such graveyard and shall consider as well the wishes of the parties concerned so far as they are brought to its knowledge, including the desire of any beneficiaries of any reservation of rights to waive such reservation of rights in favor of removal, and so considering shall exercise a sound discretion in granting or refusing the relief prayed for. (1966, c. 444; 1970, c. 377.)

§ 57-38.2. **Proceedings by heir at law or descendant for removal of ancestor's remains from abandoned family graveyard.** — Any heir at law or descendant of a deceased person interred in an abandoned family graveyard in which no body has been interred for twenty-five years may file a bill in equity in the circuit court of the county or city wherein the land is located for the purpose of having the remains interred in the graveyard removed to some more suitable repository. The owner of the land, any beneficiaries of any reservation of rights, and all other persons in interest, known or unknown, other than the plaintiffs shall be duly made defendants. If any of such parties are unknown, notice may be given by order of publication. Upon the case being properly matured for hearing, and proof being made of the propriety of the removal, the court may order the removal and the remains properly deposited in another place, at the expense of the petitioner. The removal and reinterment shall be done with due care and decency.

The bill may be filed and relief granted regardless of whether there has been a reservation of rights in the graveyard and regardless of whether the beneficiaries of any reservation of rights desire to waive their rights. In determining the question of removal, the court shall consider the historical significance of the graveyard and the wishes of the parties concerned so far as they are brought to its knowledge, including the desire of any beneficiaries of any reservation in rights, and shall exercise sound discretion in granting or refusing the relief prayed for. (1990, c. 562.)

§ 57-39. **Proceedings for removal of remains and sale of land vacated.** — When the owners of a graveyard, or the trustees of a graveyard left in trust, by reason of the infancy or the disability of any of them or by reason of their being numerous or partly unknown, or of the residence of any of them being unknown, cannot or cannot conveniently unite in making disposition of the same, any one or more of such owners or trustees, or, in any event, any county, city or town of this Commonwealth, if a private graveyard or pauper's graveyard (potter's field), which has been dedicated for such use either by written instrument, or by use by the public for such purpose, be within the boundaries thereof and the private graveyards be not connected with any church or church property and said graveyards be in a condition of neglect or disuse, or in the case of a pauper's graveyard is in a condition of neglect, or disuse, or is located in a location which is inappropriate for its continued use

as a burial ground, may file a bill in equity in the circuit court of the county or in the circuit or corporation court of the corporation wherein the graveyard is located for the purpose of having the remains interred in such graveyard removed to some more suitable repository, and the land thus vacated sold and the costs of removal and interment and the costs of suit including reasonable attorney's fees paid out of the proceeds of the sale. To such bill all owners of the graveyard or any person having a right therein, and in the case of a pauper's graveyard the dedicator thereof, his heirs or successors in interest, if known, and if not known, such unknown parties shall be made defendants by the name of "person or persons unknown who may be the owners, heirs, or successors in interest of the unknown dedicator of the pauper's graveyard which is the subject of this suit," other than the plaintiffs shall be duly made defendants.

The bill shall show the title of the land, the interest of all parties, so far as known, and the reasons why relief is sought and that it is practicable. And upon the case being properly matured for hearing, and proofs being adduced of the propriety of the removal, the court shall have power to have the removal made and the remains properly deposited in another place, and to make sale of the grounds vacated by the removal and to have the costs of removal and reinterment, including the costs of the new place of interment, and of putting it in all respects in suitable condition and erecting upon it suitable memorials and the costs of the suit paid out of the proceeds of the sale.

Such removal and reinterment shall be done with due care and decency. But, unless the bill be filed by a city, town or county, the court shall not order such removal and reinterment until due and sufficient guaranty be given it that the proceeds of sale of the grounds proposed to be sold will be sufficient to meet all costs that may be incurred unless some party to the cause or other person gives due security to make good any deficit.

In determining the question of removal or sale the court shall consider as well the wishes of the parties concerned so far as they are brought to its knowledge as the proofs, and so considering shall exercise a sound discretion in granting or, refusing the relief prayed for, except that in case the bill be filed by a city, town or county, the court shall be guided by considerations of public welfare.

The court may distribute any surplus of the proceeds of sale according to their rights among the owners of the ground sold or the parties entitled thereto, and in the case of the sale of a pauper's graveyard wherein the original owner, his heirs and successors in interest are unknown, or there has been a dedication of said land for pauper's graveyard, the court, after the due consideration, upon application of the county, city or town may permit the proceeds of the sale to be utilized for other public uses of a charitable nature including the purchase of land for parks, public offices and other municipal uses including the construction of buildings thereon.

No graveyard to which there is no right-of-way except over or through some person's land shall be sold hereunder without the consent of such person. (1946, p. 407; Michie Suppl. 1946. § 58a; 1968, c. 83.)

§ 57-39.1. Improvement of abandoned and neglected graveyards. — When the owners of any private graveyard, not connected with any church or church property, abandon the graveyard and allow it to fall into a condition of neglect and disuse, so that it is unsightly and thereby lessens the desirability and value of adjacent land, and the owners fail or refuse, when requested by the owner of adjacent land or when requested by the local governing body of the county, city or town wherein the private graveyard is located, to remedy such condition of neglect and put the graveyard into suitable condition, then any owner of adjacent land or the local governing body may file a bill in equity in the circuit court of the county or city wherein the graveyard is located, for

the purpose of requiring the graveyard to be placed in a suitable condition. The owners of the graveyard or any person having a right therein shall be made defendants to such court proceedings.

The court shall not enter an order requiring the owners of a graveyard in which a grave or entombment right has never been sold to improve it or place it in a suitable condition. However, after hearing the evidence the court may allow the petitioners, at their own expense, to improve the graveyard and place it in suitable condition and may also require bond to ensure that the petitioners will not injure or remove any tomb, monument, gravestone, grave marker, or vault without having first obtained court approval. Acting pursuant to court order, the petitioners may thereafter enter upon the land and improve the graveyard and place it in suitable condition. The costs in any case involving a graveyard in which a grave or entombment right has never been sold shall be paid by the petitioners.

In any case involving a graveyard in which a grave or entombment right has been sold, the court shall determine whether the owners or petitioners shall pay the costs of improving the graveyard and may require bond to insure against injury or removal of any tomb, monument, gravestone, grave marker, or vault without court approval. (1950, p. 91; 1986, c. 55; 1990, c. 675.)

ARTICLE 5.

Acquisition of Abandoned Lots in Certain Cities.

§§ 57-39.2 through 57-39.7: Not set out.

Editor's note. — This article, providing for the acquisition of abandoned cemetery lots by the city, corporation, association or trustees owning the cemetery, and applicable only in cities having a population in excess of 180,000 but not exceeding 300,000, was added to the Code by chapter 264 of the Acts of 1962. In furtherance of the general policy of the Commission to include in the Code only provisions having general and permanent application, this article, which is limited in its purpose and scope, is not set out here, but attention is called to it by this reference.

Attention is likewise called to Chapter 111 of the Acts of 1964, which amended §§ 57-39.2 through 57-39.7, so as to make them also applicable to any town in any county which county

has a population of not less than 21,950 nor more than 22,100; Acts 1985, c. 414, which amended § 57-39.2 to make this article applicable to any city with a population in excess of 180,000 or any town in any county having a population of not less than 24,500 nor more than 25,600, or having the urban county executive form of government, and amended § 57-39.7 to delete a reference to annual care; and Acts 1986, c. 118, which amended § 57-39.2, so as to make this article applicable to any city, the article having formerly been applicable to cities having a population in excess of 180,000, and amended § 57-39.3 so as to provide for filing of a bill in equity in the circuit court, such bills formerly having been filed in the circuit, corporation or city court.

ARTICLE 6.

Pre-Need Burial Contracts — Consumer Protection.

§§ 57-39.8 through 57-39.18: Repealed by Acts 1989, c. 631.

Cross references. — As to preneed burial contracts, see now § 57-35.11 et seq.

QUERIES

96-71: Looking for info on BOND family fr Franklin Co VA or Tazewell. They settled at (Round Bottom) Prichard, Wayne Co VA (WV). William BOND b 1828 & Elvina Frances PERDUE BOND (called Aunt Fanny) b 1829 m 1847 or 1848 Franklin Co VA or Tazewell. Children: Joseph, James C., St. Luke, Albert, Samuel, Mary, Temporance, Reece, Jesse, A. F. BOND, Patrick, Oba (Obie), Matilda. James A. Blankenship, 2544 4th Ave., Huntington, WV 25703

96-72: Seeking photograph of great-great-grandfather Peter BOOTH(E) b ca 1832 d 1885 s/o George H. BOOTH(E) & Lucy REED BOOTH(E) m Mary "Polly" DULANEY 1 mar 1860 Floyd Co VA. Nine ch: Jesse, Martha E., Sarah Ann, Abijah, William, Samuel Peter, _____, Matilda, Noah. Charles Thomas, 1522 Jone Blvd., Murfreesboro, TN 37129-2049

96-73: Seeking photographs of great-great-grandparents Lynch DUNCAN b ca 1835 d ca 1890-1900 & Elizabeth "Betsy" AKERS DUNCAN b Feb 1837 d 1910 or after m 31 Dec 1856 Floyd Co VA. He s/o Thomas DUNCAN and Sarah "Sally" _____ DUNCAN. She d/o Greenberry AKERS & Mary "Polly" REED AKERS. Six ch: Mary Jane, George Anderson, Captain Lynch, Sarah Ann, Charles M., Nancy E. Charles Thomas, see 96-72

96-74: Seeking parent and pob of Samuel DULANY, will probated Montgomery Co VA 1812. Charles Thomas, See 96-72

96-75: Seek info fr Hillsville, Carroll Co. VA. Looking for info from NEWMAN family Bible that Charlotte NEWMAN COX had. Info on burial pl of Arthur C. Newman on 5 Nov 1893 & Nimrod Newman, Jr. in 1855 and/or obit from any paper that had them. Edward A. Newman, 11878 Schold Rd., NW, Silverdale, WA 98383-9502

96-76: Need par & info on: Andrew Jackson RADER b 1821 VA m Mary Mariah POFF in Floyd Co VA 1844; John M. PATTON b ca 1802 Pittsylvania Co VA; John COOPER, Jr. b ca 1786 Franklin Co VA; Margaret WEBB b ca 1810 m James W. TAYLOR 1829 Montgomery Co VA. Jack Patton, Box 113, Eccles, WV 25836-0113

96-77: William CARROLL (ABT 1721-1771) & his wife Mary moved fr Frederick Co MD to Augusta Co VA where was constable in 1742. Seeking info on either of them or their families. H. Juhling McClung, 6470 Havens Road, Blacklick, OH 43004

96-78: Thomas MOORE (1770-1850) m Martha WOOD (1774-1850) in Botetourt Co VA in 1795. Seeking info on the MOORE family. H. Juhling McClung, see 96-77

96-79: Thomas MALONE Sr. said to have been b County Waterford, Ireland where m Sarah OILER (?). They immigrated 1775 to PA & later to James River above Buchanan, Botetourt Co VA. Seeking info on either of their families. H. Juhling McClung, see 96-77

96-80: Searching for info on William MORGAN, wife Phebe, who was later m to John KENDRICK ca 1850's. William prob b ca 1822. This family lived in Southwest VA, Washing/Scott Co's. Ch of William & Phebe: Walt, Isaac Lilburn, Maggie. Helen Morgan Alford, 432 Lakeview, Lindale, TX 75771

96-81: Need verification Joseph BARLOW age 66 in 1850 Census m Rachel in 1808 is f/o Joseph BARLOW b 1817, all Washington Co. Want contact with BARLOW descendants, also descendatns of Mitchell ROBINSON and Moses EDMISTON. Vivian Barlow, 211 Ada, Manchester, KS 67410-7515

96-82: Maj William WELBORN b 28 Nov 1761 m Rachel PAYNE d/o Isaac 7 Nov 1807, Rowan Co NC Rachel b 28 Jul 1783 d 17 Nov 1863, Spring Hill NC. Two sons of William & Rachel were Barnabus W. who m Semira HEDGECOCK & Samuel who m Catherine CLINARD. Who was Rachel's Mother? Barbara M. Meives, 29240 Brown Springs Rd., Sedalia, MO 65301

96-83: Desperately seeking info on Joseph DOOLEY, b ca 1810 Botetourt Co (or Bedford Co?) VA & d bet 1850 & 1860. He resided in Botetourt Co, VA & m Mary (Polly) BISHOP, d/o John & Elizabeth BISHOP on 11 Jul 1829. Does anyone know who his parents are? Any help greatly appreciated. Mary Lucado, 2245 Fairview St., Christiansburg, VA 24073

96-84: Seek par/o Captain Robert ELLIOTT b. 1738 VA, d 3 Jan 1838 Montgomery Co VA. He is listed in records of Augusta, Botetourt & Montgomery Co VA. Served in Revolutionary War & Virginia Militia. He m Elizabeth CHILDRESS, d/o Stephen CHILDRESS on 17 Jun 1793. Does anyone have ino on his par and/or military career? Mary Lucado, see 96-83

96-85: Seek par of James L. & Minerva Ann WOOD(S). They are par/o Nancy Rhoda WOOD(S) who m John J. SMITH in Giles Co 27 Feb 1878. James b ca 1830 & Minerva b ca 1839. James & Minerva were in Floyd Co in 1860s, but by 1870 are in Giles Co VA. Where & when were James & Minerva married? Mary Lucado, see 96-83

96-86: Rhoda Jeanette ALLEN b Pike Co KY (d/o Kenis ALLEN s/o Joshua ALLEN) m James SHAW. Anyone working on this Allen family or may have knowledge of them please contact: Malita W. Murphy, HC71 Box 319, Princeton, WV 24740

96-87: James E. RAY b NC, lived Buchanan Co VA. Is anyone working on this RAY family? Malita W. Murphy, see 96-86

96-88: Will anyone working on the WARDEN family who settled in Montgomery Co VA 1799 & descendants of this family moved to Wythe Co, Pulaski Co & other places, please contact: Malita W. Murphy, see 96-86

New Members during calendar year 1996

Helen M. Alford 432 Lakeview HAWL LINDALE TX	75771	903-882-8700
Diane Allen 4222 E. Brown Road #32 MESA AZ	85205	802-641-0456
Barbara Collins Baganakis 606 Richmond Road WILLIAMSBURG VA	23185	757-229-0608
Frank J. Barb 802 W. Rigdon CARBONDALE IL	62901	618-457-2078
Barbara C. Beck R.R. Box 59 McNutt Ave. PRINCETON WV	24740	304-425-5064
Martha Beck 116 East Water Street CIRCLEVILLE OH	43113	6514-474-3743
F. Douglas Bess 5200 Huntscroft Court WINSTON SALEM NC	27108	910-760-3751
Anne Brugh 7 Thrush News NORTH BRUNSWICK NJ	08902-1223	
James A. Blankenship 2544 Fourth Avenue HUNTINGTON WV	25703	304-525-6136
Terri Boykin P.O Box 208 NORTHSIDE CA	27564	919-528-1650
Hazel Anne M. Burnett 1402 S. Cage #141 PHARR TX	78577	
Louise Byer A-1 Broadway West LEWISVILLE NC	27023	910-945-4722
J. A. Christo 10725 Bush Lake Road Circle BLOOMINGTON MN	55438	612-941-2579
June E. Easley 1601 Franklin MOUNTAIN HOME AR	72653	501-424-7088
Andrea Elliot P.O., Box 977 KERNERSVILLE NC	27285-0977	910-992-0909
Rev. Albert Elswick Route 2 Box 302A STAUNTON VA	24401-9517	540-337-4101
Stanley Evans 2608-B Camp Avenue CARLSBAD NM	88220	505-887-2201
Richard H. Fox 12341 Woodlawn Court WOODBRIDGE VA	72192	703-494-5614
Paul Garland 2156 Date Palm Road BOCA RATON FL	33432	407-392-3651
Peggy Galloway 808 Vinson Road CANVILLE KY	40422	606-236-0816
Sam R. & Inez E. Good 1203 Lynchburg Turnpike SALEM VA	24153	540-389-8069
Kay Groves 5801 N. E. Port Lane #15 LINCOLN CITY OR	97367-9687	541-994-7262
Mary Hardy 315 North 17th Street BOZEMAN MT	59715	406-586-2823
Mona L. Harrod 1221 Weng Ave. DAYTON OH	45420	513-256-8384
Ann M. Hemmert 5908 North Royal Drive SPOKANE WA	99208-3764	509-325-0621
Elizabeth Hillman 1101 San Angelo Drive SALINAS CA	93901-3902	
Hazel Hodges 529 Blevins Road MOUNT AIRY NC	27030	910-352-4038
Virginia Irwin 126 North Banna Avenue COVINA CA	91724	818-339-1466
Walter & Rose Ann Jenny 2613 Pennington Ave. EDMOND OK	73303	405-340-6910
Janie G. Jordan 48 Fairlie Drive SANTA ROSA CA	95403	525-9339
H. Lynn Kaszar 6048 Country Homes Rd ROANOKE VA	24018-5611	540-989-8221
M&M John H. Kegley 10500 Hadley Road CINCINNATI OH	45218	513-825-4722
Steve Kennedy 12319 Alexandria SAN ANTONIO TX	78233	210-686-1362
Janet A. Kreitz 199 Couch KIRKWOOD MO	83122	314-965-7746
Cheryl H. LeSuer 11018 Reedy Creek Rd. BRISTON VA	24202-3108	540-669-3948
Flora S. Lowe 1143 Galbraith Dr. CLINTON IA	52732	319-243-8462
Mary S. Lucado 2245 Fairview St. #45 CHRISTIANSBURG VA	24073	
Arlie R. Lucas 733 Sumter Ave ROCK HILL SC	29730-3640	803-328-9546
Joyce M. Marot 204 Snow Ave. BATTLE CREEK MI	49017	
Garnard Martin 37830 Tiffany Rd DADE CITY FL	33525	904-567-5373
Belinda Beach Matthews 6332 West McKinley PHOENIX AZ	85043	602-936-4554
H. Juhling McClung 6470 Havens Road BLACKLICK OH	43004	
William F. McGuire 561 Seely Ave. AROMAS CA	95004-9508	408-726-1729
Barbara M. Meives 29420 Brown Springs Road SEDALIA MO	65301	818-827-1780
Joanne A. Smith Mello 4391 Kruk Trail PLACERVILLE CA	95667	916-644-334
Suzanne Meredith 1801 Pelham Drive SW ROANOKE VA	24018	
David B. Miller 2633 Summit Ridge Road ROANOKE VA	24012	540-977-3142

Michael Miller 4513 Fontaine Dr. ROANOKE VA	24018-2958	540-989-0614
Monte H. Morgan 529 Clif-Side Court ST LOUIS MO	63122-4758	314-968-0345
Betty Moutray 20185 State Route DD, ST JOSEPH MO	84505	816-233-1914
Judith T. Need 292 Church Circle LINTHICUM MD	21090	410-859-0118
Edward A. Newman 11878 Schold Drive NW SILVERDALE WA	98383-9502	206-692-9572
Linda D. Obora 8449 Somerset Road THORNVILLE OH	43076-8816	814-323-2714
Phyllis L. Owen 20030 Great Falls Forest Dr. GREAT FALLS VA	26066	703-430-7389
Frank C. Page, Jr. 33610 Helms Lane LILLIAN AL	36549-5557	334-961-2770
Sue L. Patterson 6157 Morning Glory Road ALEXANDRIA VA	22310-1777	703-922-4674
Mildred Pearce 40949 Pearce Circle LEESBURG VA	20176	703-777-4459
M&M Lewis D. Poff, Jr. 4630 Delrey St. NW ROANOKE VA	24012	540-265-2855
Nancy Ogle Pooley 5129 Red Stag Rd. SW ROANOKE VA	24014	540-774-7835
Peggy Meadows Porter 731 Stratton St. LOGAN WV	25601-4014	304-752-8895
Ronald & Mary Ramsey 6641 Poage Valley Rd. Ext ROANOKE VA	24018	540-774-4459
Rachal F. Rawls 2209 The Circle RALEIGH NC	27608	919-832-1086
Barbara Renick 125 26th Street SE, ROANOKE VA	24014	540-982-0256
Jimmie Lee Ribble 2349 Memorial Ave., Apt. 35 ROANOKE VA	25015	540-345-0694
Clive E. & Betty Ann Rice 3906 Thirlane Rd. NW ROANOKE VA	24019-3019	540-563-9034
Connie Saladinar Rt 3. Box 29 NARROWS VA	24124-9531	540-726-7009
Susan P. Shamas 3 Landing Circle WILLIAMSBURG VA	23188	
Kerolyn Sink 3502 Oakland Blvd. ROANOKE VA	24012	540-362-7917
Mary Sutton Skutt Route 5 Box 300-A LEXINGTON VA	24450	540-463-9453
Donne A. Stowe 3505 Ayersville Road MAYODEN NC	27027	910-548-9460
Ralph E. Sweeney 106 Waugh Drive GALAX VA	24333	540-236-5532
Mona Smith 8709 Holiday Dr. SHERWOOD AR	72120	501-834-5577
Stephen Springer 357 Stone Road SALISBURY NC	28146	704-279-7758
Richard & Jane Taylor Route 1, Box 313 FINCASTLE VA	24090	540-473-3858
Charles P. Thomas II 1522 Jones Blvd MURFREESBORO TN	37129-2049	615-893-9089
Bradley Thompson 7015 Burnside Dr. SAN JOSE CA	95120	408-007-0789
Ethel M. Willenberg 4841 Dal Monte Road LA CANADA CA	91011-7215	818-790-6096
Charles D. Wood Route 1 Box 1680 SPOUT SPRING VA	24593	804-352-2482
Jerry L. Wright 8015 Shady Lane POWELL TN	37849	423-947-2122
W. T. Wygal 5040 Keefer Road CATAWBA VA	24070	540-384-6378
Imogene Young 1930 Carter Road SW ROANOKE VA	24015	

In an endeavor to reduce costs the Society's Officers and Executive Board approved doing away with the fifth or index issue of each volume of the VAN. Efforts are to be made to include the annual index and the list of new members in the November VAN for that year on in the February issue of the following year. Accordingly, your VAN index for Volume 21 (1996 - Feb., May, Aug., & Nov.) is on the following pages. The following abbreviations are used in the index:
 [NNL] -- No Name Listed, (r) -- Reversed Names i.e. Calhoun & Patton and Patton & Calhoun
 (r)

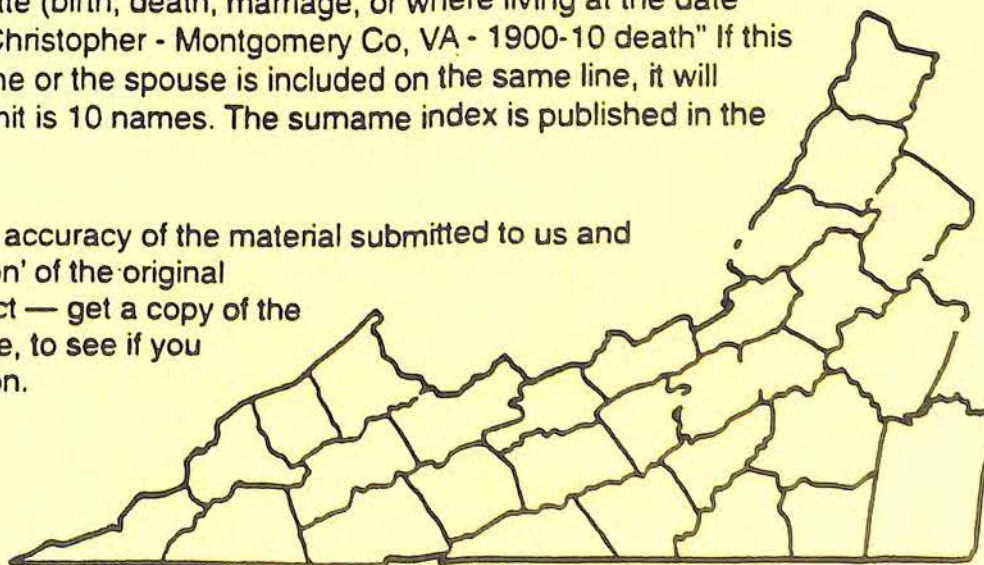
GENEALOGICAL QUERIES: Each member is entitled to one (1) to three (3) free 60 word query (does not include your name and address) per issue as space permits. The typist will not compose queries for you, so please make your query as clear and specific as possible so that others can understand them and have a chance to help you. Each query should include name, dates, and location to identify the problem. Please CAPITALIZE surnames - is it Mary Smith JONES (single) or Mary SMITH JONES (maiden & married name). Do not abbreviate, we will. If not typed, please PRINT — some written queries we have not been able to read. Queries for non-members are 5¢ (cents) per word not including your name and address. Queries must be received prior to the 1st of the month preceding publication.

FAMILY REUNION, PUBLICATION OF BOOK, NEWSLETTERS, ETC.: Limited to 60 words, not including your name and address. We cannot edit a full page down to 60 words — so send the notice as you want it printed. These notices will be put in as space permits. Members will be given priority in publishing these notices.

MATERIAL FOR PUBLICATION: We welcome articles, records, etc. for publications. The material when received may not be used in following issue, but in a future issue. If a large amount of material is sent, it may take a while to publish because we try to have a variety of material in each issue. (1) **READY FOR PUBLICATION** (*which the editor loves*). Please type using a carbon ribbon or dark ribbon and CLEAN KEYS. Use 8 1/2" x 11" paper, single space, with a minimum margin on ALL sides of 1 inch. Center your title. Be sure to include your name, address, and date (year) on the document. If not typed for publication, please PRINT PLAINLY — some articles that have been hand written we have not been able to read, or those that are typed with all caps are difficult to read. PLEASE read material over before mailing and double check all dates. (2) **GIVE SOURCE OF MATERIAL.** Original documents — where found, type of record, page number, etc., or, if known, who now has the document in their possession. We CANNOT PRINT material from printed sources unless we have written permission from the publisher, which you MUST FURNISH. We must have source of material to give credit to the person who has done the work. (3) **DEADLINE** for submitting material should be at least two months before date of publication. (4) **PLEASE** do not send material that you want returned — send a photocopy to us instead. That way it won't get lost, as letters do get misplaced, when passed from one person to another.

SURNAME INDEX: Information will include name (given and surname), place (location at time of date), Date (birth, death, marriage, or where living at the date given). "WASKEY, William Christopher - Montgomery Co, VA - 1900-10 death" If this data takes more than one line or the spouse is included on the same line, it will count as two names. The limit is 10 names. The surname index is published in the August issue.

VAN cannot vouch for the accuracy of the material submitted to us and printed by us. The 'translation' of the original document may not be correct — get a copy of the original document, if possible, to see if you agree with the printed version.



NOVEMBER 1996

Southwestern Virginia Genealogical Soc., Inc.
P.O. Box 12485
Roanoke, VA 24026

NON/PROFIT ORG.
U.S. POSTAGE
PAID
PERMIT NO 374
ROANOKE, VA

Address Correction Requested

ROANOKE VIRGINIA 24026
706 SOUTH HENRY STREET
ROANOKE VA 24026